Route Log and Progress Chart

DRAFT

Please Note: Errors and Omissions May Exist.
Contact the VTrans Mapping Section with questions or concerns.

DISTRICT	TOWN	ROUTE
3	PITTSFORD	Maj-0165

Base Map

1 in = 1.2 miles

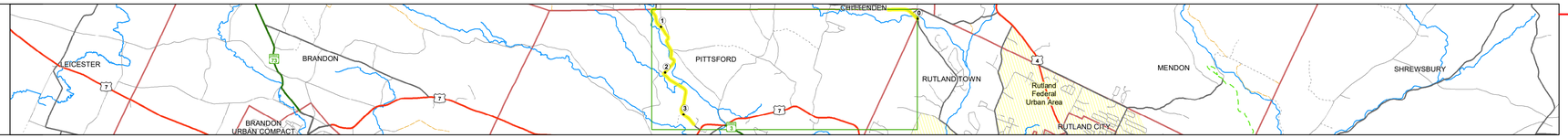

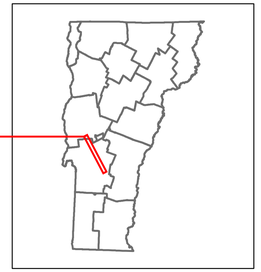

Maj-0165

Stick Diagram

- Town Center
- Intersecting State Routes (excl. ramps/approaches)
- Other Intersecting Highways, Ramps, Approaches
- Railroad Crossings
- Primary Structures
- Secondary Structures
- Divided State Highway
- State Highway
- Divided Town Highway
- Town Highway
- Streams (Hydraulic Structure)
- Town Boundary
- Village/UC Boundaries
- District Boundaries
- State/Town Highway Change
- Divided Highway Limits
- Ghost Section Boundary
- Federal Urban Area Limits

Scale: 1 INCH = 2,000 FEET



Road Widths

Travellane	22	22
Roadway	22	22
Lane Count	2	2
Base		
Subbase		

Curves

Grades

Guardrails

Rumblestrips

Historic Projects

1972: Unknown
1941: SPSA 485
1973: Unknown
1961: Unknown
0: SA
1973: Unknown
1976: Unknown
1968: Unknown

Maintenance Garage

Speed Zone

Functional Class

5 — 5

National Highway System

Limited Access Highway

Customer Service Level

Traffic Counters

R340

AADT

2020	1176	540
2019	1389	637
2018	1400	630
2017	1400	640
2016	1367	703

Crash Locations

(Incomplete) 2021
2020
2019
2018
2017

STRUCTURE DESCRIPTIONS

Bridge 6:
Culvert - 1948
Structure No. 200165000611162
Length: 21'
Facility Carried: TR 04 FAS 165
Structure Type: RC BOX
Features Intersected: EAST CREEK
Maintenance/Ownership: Town

Bridge 13:
Stringer/multi-beam or girder - 1947
Structure No. 200165001311162
Length: 75'
Width: 25.0'
Facility Carried: TR 03 FAS 165
Structure Type: ROLLED BEAM
Features Intersected: FURNACE BROOK
Surface: Bituminous
Maintenance/Ownership: Town

Bridge 11P:
Stringer/multi-beam or girder - 1947
Structure No. 200165011P11162
Length: 49'
Width: 20.8'
Facility Carried: TR 03 FAS 165
Structure Type: ROLLED BEAM
Features Intersected: LITTLE BROOK
Surface: Bituminous
Maintenance/Ownership: Town

Historic Projects

- Unknown
- Retreatment
- Resurface
- Bituminous Mix
- Skinny Mix
- Bituminous Seal
- Bituminous Concrete
- Bituminous Macadam
- Cold Plane and Bituminous Concrete
- Concrete
- Gravel
- Surface Treated
- Gravel
- Plant Mix
- Reclaimed Base and Bituminous Concrete

Indicated plans available - http://vtransmap01.aot.state.vt.us/rp/dpr/DIwebstore/

Functional Class

- 1 - Interstate System
- 2 - Other Freeways and Expressways
- 3 - Principal Arterial
- 4 - Minor Arterial
- 5 - Major Collector
- 6 - Minor Collector

Speed Zones

SPEED LIMIT 25 · SPEED LIMIT 30 · SPEED LIMIT 35 · SPEED LIMIT 40 · SPEED LIMIT 45 · SPEED LIMIT 50 · SPEED LIMIT 55 · SPEED LIMIT 60 · SPEED LIMIT 65

Curves

(degrees) Left / Right

Grades

(percent) grade up / grade down

Road Widths

(ft)

Traffic Counters

- Continuous (CTC)
- Weigh-In-Motion (WIM)
- Short-Term, Scheduled
- Short-Term, Unscheduled

(counter ID)

AADT

(AADT)

Crash Locations

Legend

High Crash Locations (HCL's)

Sections (& Intersections)

HCL No.

- 1 - 100 (1 - 10)
- 101 - 200 (11 - 20)
- 201 - 300 (21 - 30)
- 301 - 400 (31 - 40)
- 401 - 800 (41 - 113)

Mileage by Functional Class By Sheet

0165	5 - Major Collector	3.250

Page Total Mileage: 3.250 mi

Mileage by Town By Sheet

PITTSFORD - S01651116	3.25 of 3.4

Page Total Mileage: 3.25 mi

DISTRICT	TOWN	Date: 11/16/21	ROUTE
3	PITTSFORD	1 of 2 TWN mileage: 0.0 to 3.25	Maj-0165 ETE mileage: 2.19 to 2.79 8.54 to 11.19