

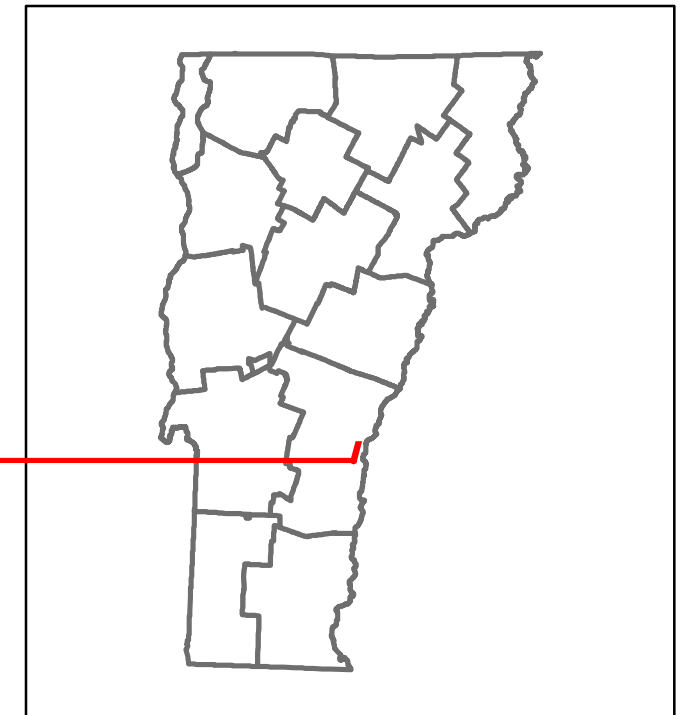


# Route Log and Progress Chart

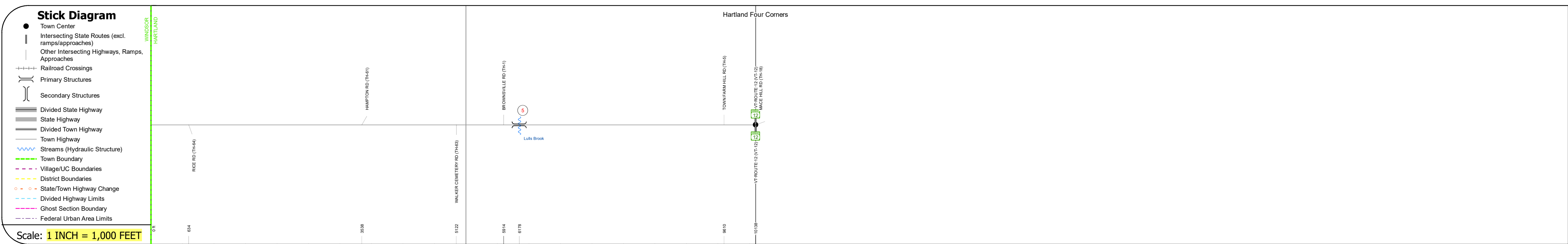
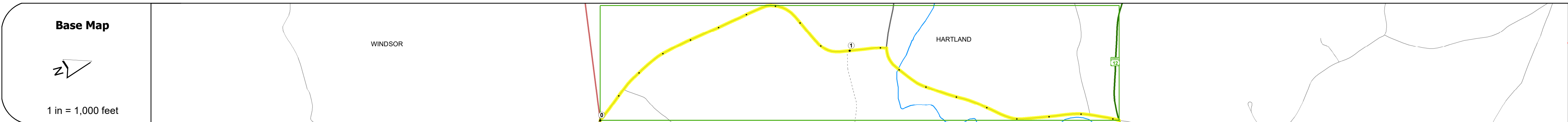
**DRAFT**

Please Note: Errors and Omissions May Exist.  
Contact the VTrans Mapping Section with questions or concerns.

DISTRICT	TOWN	ROUTE
4	HARTLAND	Maj-0152



**Maj-0152**



STRUCTURE DESCRIPTIONS	
Bridge 5:	Stringer/multi-beam or girder - 1954 Structure No: 200152000514092 Length: 59' Width: 24.0' Facility Carried: TR 03 FAS 152 Structure Type: ROLLED BEAM Features Intersected: LULLS BROOK Surface: Bituminous Maintenance/Ownership: Town

Category	0	1
<b>Road Widths</b>	Travellane Roadway Lane Count Base Subbase	22 22 2
<b>Curves</b>		
<b>Grades</b>		
<b>Guardrails</b>		
<b>Rumblestrips</b>		
<b>Historic Projects</b>		
<b>Maintenance Garage</b>		
<b>Speed Zone</b>		
<b>Functional Class</b>	5	
<b>National Highway System</b>		
<b>Limited Access Highway</b>		
<b>Customer Service Level</b>		
<b>Traffic Counters</b>		
<b>AADT</b>	2020: 589 2019: 695 2018: 540 2017: 550 2016: 537	1448 1710 1700 1700 1667
<b>Crash Locations</b>	(Incomplete) 2021 2020 2019 2018 2017	

<b>Historic Projects</b> <ul style="list-style-type: none"> <li>Unknown</li> <li>Bituminous Concrete</li> <li>Retreatment</li> <li>Resurface</li> <li>Bituminous Mix</li> <li>Skippy Mix</li> <li>Bituminous Seal</li> <li>Gravel</li> <li>Surface Treated</li> <li>Plant Mix</li> <li>Reclaimed Base and Bituminous Concrete</li> <li>Concrete</li> <li>Gravel</li> </ul>	<b>Functional Class</b> <ul style="list-style-type: none"> <li>1 - Interstate System</li> <li>2 - Other Freeways and Expressways</li> <li>3 - Principal Arterial</li> <li>4 - Minor Arterial</li> <li>5 - Major Collector</li> <li>6 - Minor Collector</li> </ul>	<b>Curves</b> <ul style="list-style-type: none"> <li>Left (degrees)</li> <li>Right (degrees)</li> </ul>	<b>Grades</b> <ul style="list-style-type: none"> <li>Left (percent)</li> <li>Right (percent)</li> <li>grade up</li> <li>grade down</li> </ul>	<b>Traffic Counters</b> <ul style="list-style-type: none"> <li>Continuous (CTC)</li> <li>Weigh-In-Motion (WIM)</li> <li>Short-Term, Scheduled</li> <li>Short-Term, Unscheduled</li> </ul>	<b>Crash Locations</b> <ul style="list-style-type: none"> <li>High Crash Locations (HCL's)</li> <li>Sections (&amp; Intersections)</li> <li>1 - 100 (1 - 10)</li> <li>101 - 200 (11 - 20)</li> <li>201 - 300 (21 - 30)</li> <li>301 - 400 (31 - 40)</li> <li>401 - 800 (41 - 113)</li> </ul>	<b>Mileage by Functional Class By Sheet</b> 0152 5 - Major Collector 1.920	<b>Mileage by Town By Sheet</b> HARTLAND - S01521409 1.92 of 1.92	<b>DISTRICT</b> 4	<b>TOWN</b> HARTLAND	<b>Date:</b> 11/19/21	<b>ROUTE</b> Maj-0152 ETE mileage: 4.37 to 6.29
<b>Legend</b> <b>Speed Zones</b> 25 30 35 40 45 50 55 60 65							<b>Page Total Mileage: 1.92 mi</b>		<b>Page Total Mileage: 1.92 mi</b>		

For More Information Contact - Vermont Agency of Transportation, Policy, Planning and Intermodal Development Division - Mapping Section, 1 National Life Drive, Montpelier, VT 05633-5001 Telephone: 802-828-2600.