

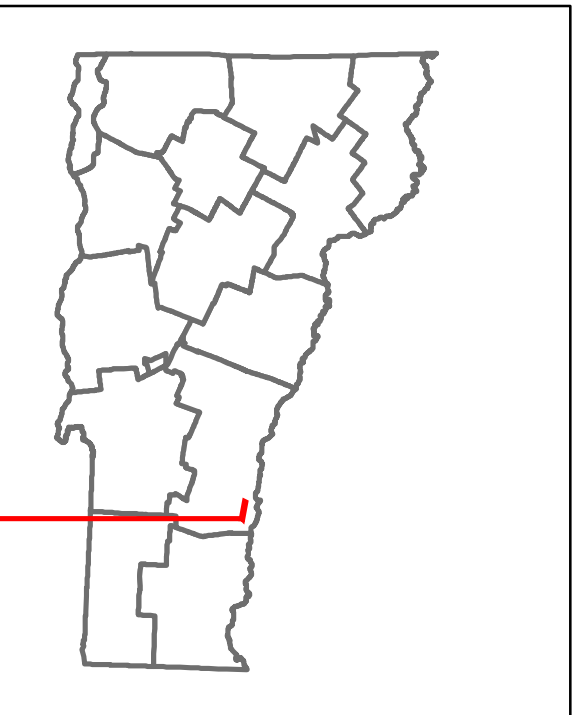


Route Log and Progress Chart

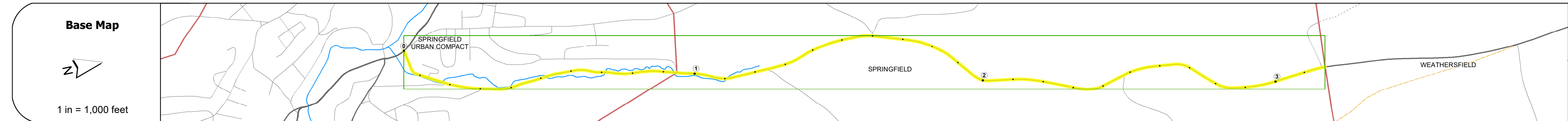
DRAFT

Please Note: Errors and Omissions May Exist.
Contact the VTrans Mapping Section with questions or concerns.

DISTRICT	TOWN	ROUTE
2	SPRINGFIELD	Maj-0135



Maj-0135



STRUCTURE DESCRIPTIONS

Bridge 9:
Culvert - 1991
Structure No. 200135000914182
Length: 22
Facility Carried: VALLEY STREET
Structure Type: CGMPPA
Features Intersected: BROOK
Maintenance/Ownership: City/Municipal


Road Widths	Travellane	Roadway	Lane Count	Base	Subbase
	38	22	22		
					2
					22

Curves	
--------	--

Grades	
--------	--

Guardrails	
------------	--

Rumblestrips	
--------------	--



Maintenance Garage	
--------------------	--

Speed Zone	
------------	--

Functional Class	5
------------------	---

National Highway System	
-------------------------	--

Limited Access Highway	
------------------------	--

Customer Service Level	
------------------------	--

Traffic Counters	Y1037
------------------	-------

Year	2020	2019	2018	2017	2016
1359	1604	1900	1900	1867	
867		1400	1400	1367	
1024					
			1000		
			1000		
				1100	

Year	2021 (Incomplete)	2020	2019	2018	2017
Crash Locations	HCL Section No. 18				

Historic Projects Unknown, Retreatment, Resurface, Bituminous Mix, Skiny Mix, Bituminous Seal, Surface Treated Gravel, Plant Mix, Reclaimed Base and Bituminous Concrete, Concrete, Gravel	Functional Class 1- Interstate System, 2- Other Freeways and Expressways, 3- Principal Arterial, 4- Minor Arterial, 5- Major Collector, 6- Minor Collector	Curves Left, Right, Grades (up/down), Road Widths (ft)	Traffic Counters Continuous (CTC), Weigh-In-Motion (WIM), Short-Term, Scheduled, Short-Term, Unscheduled	Crash Locations Legend, High Crash Locations (HCL's) Sections (& Intersections)	Mileage by Functional Class By Sheet 0135 5 - Major Collector 3.170	Mileage by Town By Sheet SPRINGFIELD - S01351418 3.17 of 3.17	DISTRICT 2	TOWN SPRINGFIELD	Date: 11/19/21	ROUTE Maj-0135
Page Total Mileage: 3.170 mi						Page Total Mileage: 3.17 mi				
								1 of 1 TWN mileage: 0.0 to 3.17	ETE mileage: 0.0 to 3.17	

For More Information Contact - Vermont Agency of Transportation, Policy, Planning and Intermodal Development Division - Mapping Section, 1 National Life Drive, Montpelier, VT 05633-5001 Telephone: 802-828-2600.