

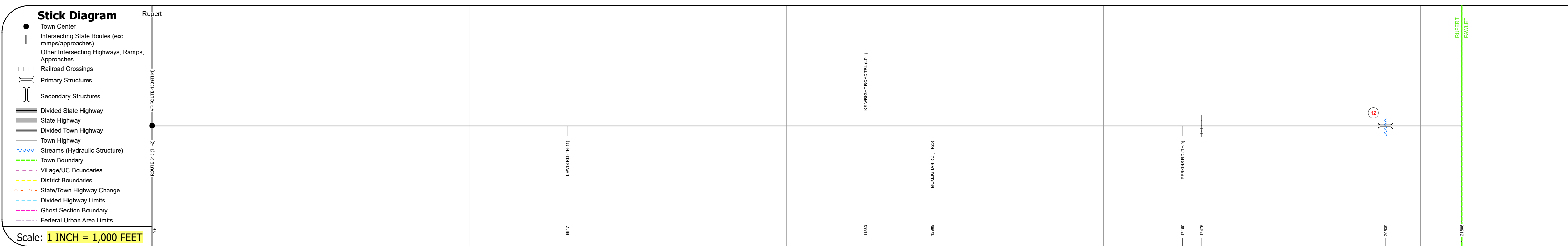
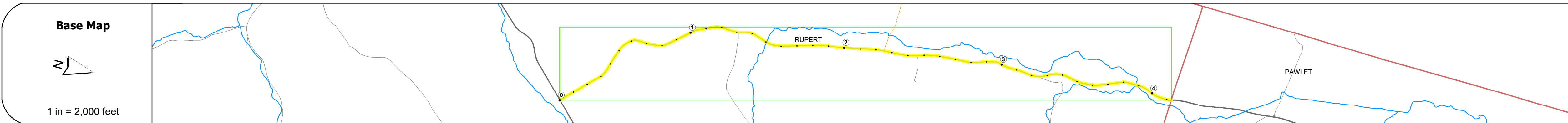
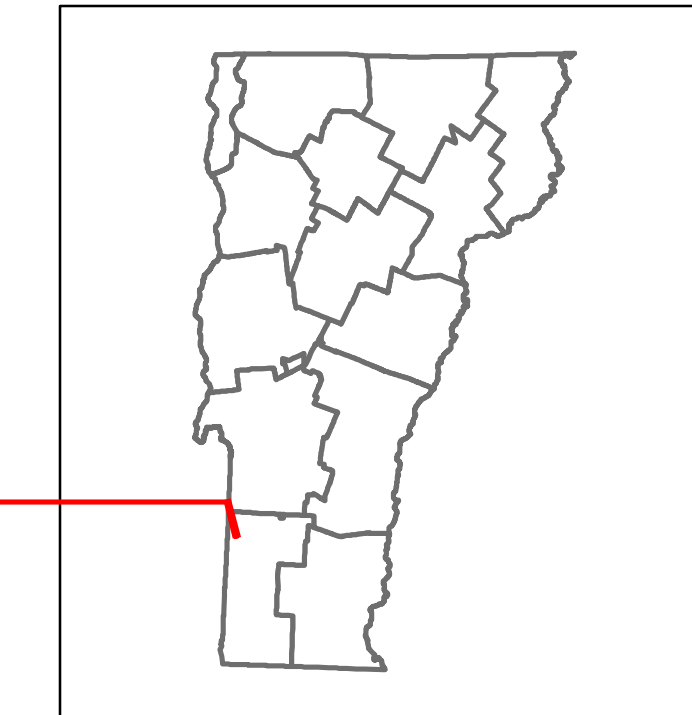


# Route Log and Progress Chart

**DRAFT**

Please Note: Errors and Omissions May Exist.  
Contact the VTrans Mapping Section with questions or concerns.

DISTRICT	TOWN	ROUTE
1	RUPERT	Maj-0131



## STRUCTURE DESCRIPTIONS

**Bridge 12:**  
Tee Beam - 1924  
Structure No. 200131001202102  
Length: 29'  
Width: 19.6'  
Facility Carried: TR 01 FAS 131  
Structure Type: CONCRETE T-BEAM  
Features Intersected: INDIAN RIVER  
Surface: Bituminous  
Maintenance/Ownership: Town

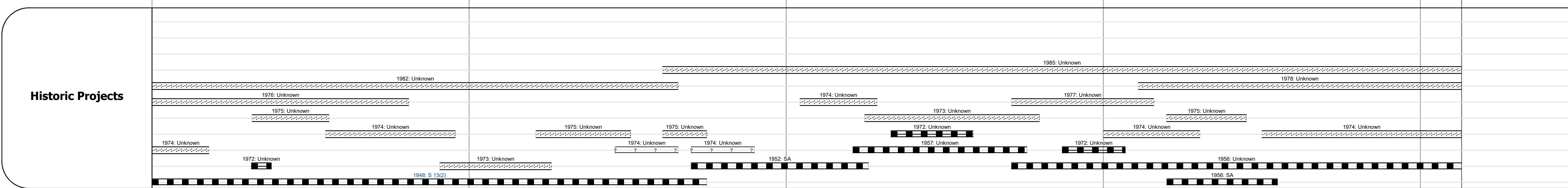
Road Widths	Travellane	Roadway	Lane Count	Base	Subbase
			20		
			22		
			2		

Curves

Grades

Guardrails

Rumblestrips



Maintenance Garage

Speed Zone

Functional Class
5

National Highway System

Limited Access Highway

Customer Service Level

Traffic Counters
▲ B322

AADT	2020	2019	2018	2017	2016
	372	439	440	450	450

Crash Locations	(Incomplete) 2021	2020	2019	2018	2017

<b>Historic Projects</b> <ul style="list-style-type: none"> <li>Unknown</li> <li>Bituminous Concrete</li> <li>Retreatment</li> <li>Resurface</li> <li>Bituminous Mix</li> <li>Skinny Mix</li> <li>Bituminous Seal</li> </ul>	<b>Functional Class</b> <ul style="list-style-type: none"> <li>1 - Interstate System</li> <li>2 - Other Freeways and Expressways</li> <li>3 - Principal Arterial</li> <li>4 - Minor Arterial</li> <li>5 - Major Collector</li> <li>6 - Minor Collector</li> </ul>	<b>Curves</b> <ul style="list-style-type: none"> <li>Left (degrees)</li> <li>Right (degrees)</li> </ul>	<b>Grades</b> <ul style="list-style-type: none"> <li>Left (percent)</li> <li>Right (percent)</li> <li>grade up</li> <li>grade down</li> </ul>	<b>Traffic Counters</b> <ul style="list-style-type: none"> <li>Continuous (CTC)</li> <li>Weight-In-Motion (WIM)</li> <li>Short-Term, Scheduled</li> <li>Short-Term, Unscheduled</li> </ul>	<b>Crash Locations</b> <ul style="list-style-type: none"> <li>High Crash Locations (HCL's) Sections (&amp; Intersections)</li> <li>HCL No. 1 - 100 (1 - 10)</li> <li>101 - 200 (11 - 20)</li> <li>201 - 300 (21 - 30)</li> <li>301 - 400 (31 - 40)</li> <li>401 - 800 (41 - 113)</li> </ul>	<b>Mileage by Functional Class By Sheet</b> 0131 5 - Major Collector 4.130	<b>Mileage by Town By Sheet</b> RUPERT - S01310210 4.13 of 4.13	<b>DISTRICT</b> 1	<b>TOWN</b> RUPERT	<b>Date:</b> 11/19/21	<b>ROUTE</b> Maj-0131	
<b>Page Total Mileage: 4.130 mi</b>										<b>Page Total Mileage: 4.13 mi</b>	<b>1 of 1</b> TWN mileage: 0.0 to 4.13	<b>ETE mileage:</b> 0.0 to 4.13