

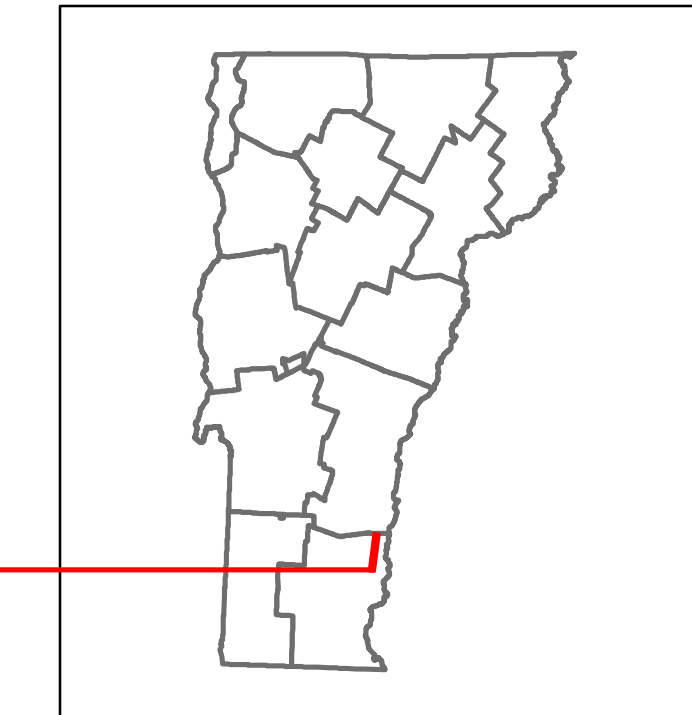


Route Log and Progress Chart

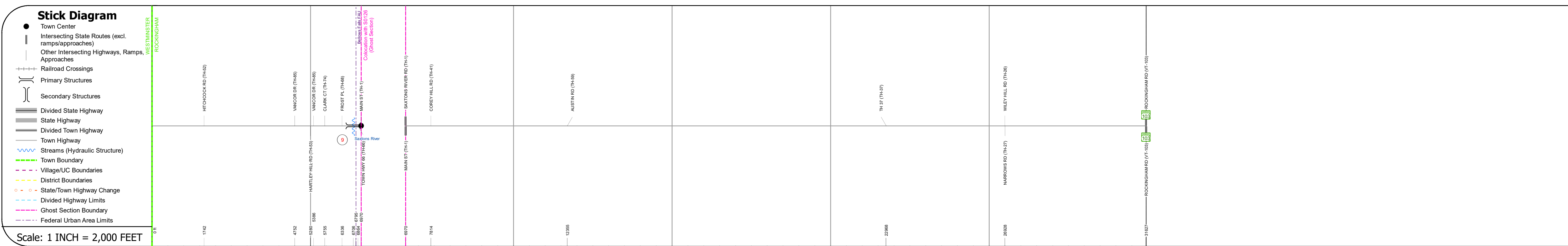
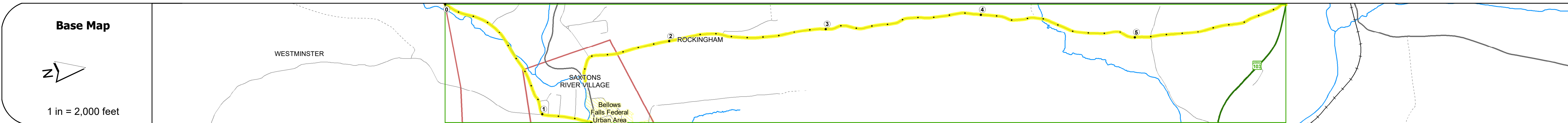
DRAFT

Please Note: Errors and Omissions May Exist.
Contact the VTrans Mapping Section with questions or concerns.

DISTRICT	TOWN	ROUTE
2	ROCKINGHAM	Maj-0129



Maj-0129



STRUCTURE DESCRIPTIONS	
Bridge 9:	Stringer/multi-beam or girder - 2004 Structure No: 200129000913142 Length: 132' Width: 26.0' Facility Carried: TR 03 FAS 129 Structure Type: WELDED PLATE GIRDER Features Intersected: SAXTONS RIVER Surface: Bituminous Maintenance/Ownership: Town

	0	1	2	3	4	5
Road Widths	Travellane: 28, Roadway: 22, Lane Count: 2, Base: 23		20.5		22, 23, 2	
Curves			20.5			
Grades						
Guardrails						
Rumblestrips						
Historic Projects	1981: Unknown, 1974: Unknown, 1960: S 0120(2), 1940: SA, 1939: SA, 0: SA		1980: Unknown, 1975: Unknown, 1941: SA 40, 1946: SA		1977: Unknown, 1978: Unknown, 1977: Unknown, 1946: SA	
Maintenance Garage						
Speed Zone						
Functional Class	5		5		5	
National Highway System						
Limited Access Highway						
Customer Service Level						
Traffic Counters	X185		X187		X309	
AADT	2020: 678, 2019: 801, 2018: 720, 2017: 730, 2016: 737	2020: 1052, 2019: 1242, 2018: 1300, 2017: 1300, 2016: 1267	2020: 650, 2019: 680, 2018: 1273	2020: 479, 2019: 566, 2018: 560, 2017: 570, 2016: 590		
Crash Locations	2019: 1		2018: 2, 2017: 2		2018: 1, 2017: 1	

Historic Projects <ul style="list-style-type: none"> Unknown Retreatment Resurface Bituminous Mix Skippy Seal Bituminous Seal 	Functional Class <ul style="list-style-type: none"> 1 - Interstate System 2 - Other Freeways and Expressways 3 - Principal Arterial 4 - Minor Arterial 5 - Major Collector 6 - Minor Collector 	Curves <ul style="list-style-type: none"> Left (degrees) Right (degrees) 	Grades <ul style="list-style-type: none"> grade up (percent) grade down (percent) 	Traffic Counters <ul style="list-style-type: none"> Continuous (CTC) Weigh-In-Motion (WIM) Short-Term, Scheduled Short-Term, Unscheduled 	Crash Locations <ul style="list-style-type: none"> High Crash Locations (HCL's) Sections (& Intersections) HCL No. 1-100 (1-10), 101-200 (11-20), 201-300 (21-30), 301-400 (31-40), 401-800 (41-113) 	Mileage by Functional Class By Sheet 0129 5 - Major Collector 5.990	Mileage by Town By Sheet ROCKINGHAM - S01291314 Ghost Section - (Maj-0126, MM 3.000 to 2.720) 5.99 of 5.99	DISTRICT 2	TOWN ROCKINGHAM	Date: 11/16/21	ROUTE Maj-0129 ETE mileage: 11.38 to 17.37
Legend Speed Zones 25 30 35 40 45 50 55 60 65						Page Total Mileage: 5.99 mi		Page Total Mileage: 5.99 mi		1 of 1 TWN mileage: 0.0 to 5.99	

For More Information Contact - Vermont Agency of Transportation, Policy, Planning and Intermodal Development Division - Mapping Section, 1 National Life Drive, Montpelier, VT 05633-5001 Telephone: 802-828-2600.