

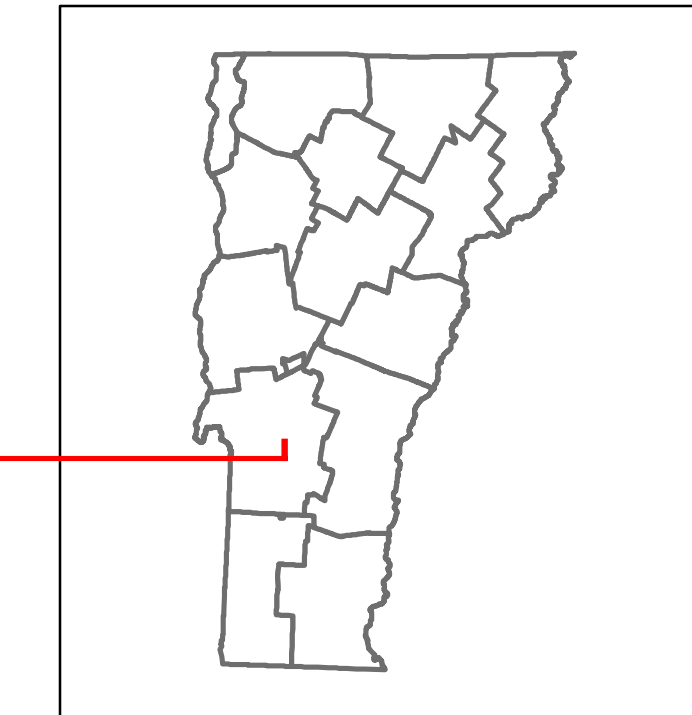


Route Log and Progress Chart


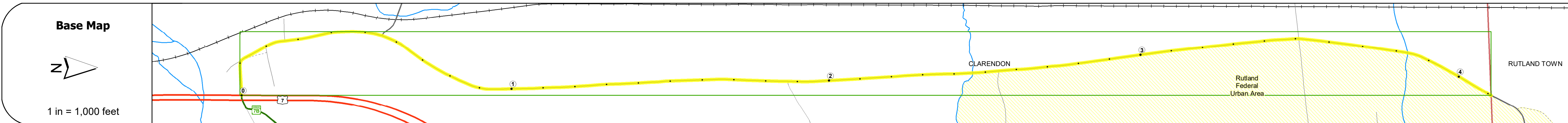
DRAFT

Please Note: Errors and Omissions May Exist.
Contact the VTrans Mapping Section with questions or concerns.

DISTRICT	TOWN	ROUTE
3	CLARENDON	Maj-0127



Maj-0127



STRUCTURE DESCRIPTIONS

Bridge 7:
Tee Beam - 1926
Structure No. 200127000711052
Length: 27'
Width: 30.2'
Facility Carried: TR 01 FAS 127
Structure Type: CONC TBM WID W/ SLAB
Features Intersected: BROOK
Surface: Bituminous
Maintenance/Ownership: Town

Bridge 8:
Tee Beam - 1928
Structure No. 200127000811052
Length: 33'
Width: 27.9'
Facility Carried: TR 01 FAS 127
Structure Type: CONC TBM WID W/ SLAB
Features Intersected: BROOK
Surface: Bituminous
Maintenance/Ownership: Town

Bridge 14:
Stringer/multi-beam or girder - 2006
Structure No. 200127001411052
Length: 87'
Width: 29.5'
Facility Carried: TR 01 FAS 127
Structure Type: ROLLED BEAM
Features Intersected: COLD RIVER
Surface: Bituminous
Maintenance/Ownership: Town

Road Widths	Travellane	22
Roadway	Lane Count	22
Base	Subbase	2
Curves		
Grades		5.8
Guardrails		
Rumblestrips		
Historic Projects		2006 BRO 1443(29)
Maintenance Garage		
Speed Zone		
Functional Class	5	
National Highway System		
Limited Access Highway		
Customer Service Level		
Traffic Counters	R329	
AAADT	2020: 769	1616
	2019: 908	1963
	2018: 910	1100
	2017: 920	1100
	2016: 980	1100
Crash Locations		
(Incomplete) 2021		
2020		
2019		
2018		
2017		

Historic Projects Unknown, Retreatment, Resurface, Bituminous Mix, Skiny Mix, Bituminous Seal, Surface Treated Gravel, Plant Mix, Reclaimed Base and Bituminous Concrete, Concrete	Functional Class 1- Interstate System, 2- Other Freeways and Expressways, 3- Principal Arterial, 4- Minor Arterial, 5- Major Collector, 6- Minor Collector	Curves Left (degrees), Right (degrees), Grades (percent) grade up, (percent) grade down	Traffic Counters Continuous (CTC), Weigh-In-Motion (WIM), Short-Term, Scheduled, Short-Term, Unscheduled (counter ID)	Crash Locations High Crash Locations (HCL's) Sections (& Intersections) HCL No. 1-100 (1-10), 101-200 (11-20), 201-300 (21-30), 301-400 (31-40), 401-800 (41-113)	Mileage by Functional Class By Sheet 0127 5 - Major Collector 4.110	Mileage by Town By Sheet CLARENDON - S01271105 4.11 of 4.11	DISTRICT 3	TOWN CLARENDON	Date: 11/19/21	ROUTE Maj-0127 ETE mileage: 0.0 to 4.11
Page Total Mileage: 4.11 mi						Page Total Mileage: 4.11 mi				

For More Information Contact - Vermont Agency of Transportation, Policy, Planning and Intermodal Development Division - Mapping Section, 1 National Life Drive, Montpelier, VT 05633-5001 Telephone: 802-828-2600.