

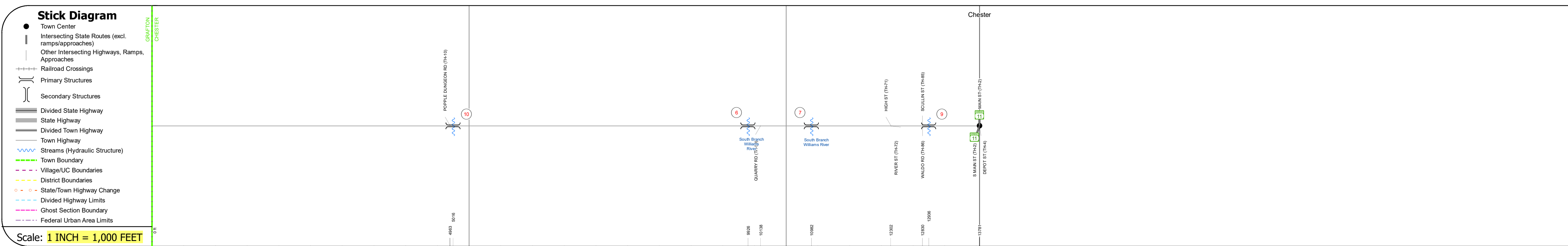
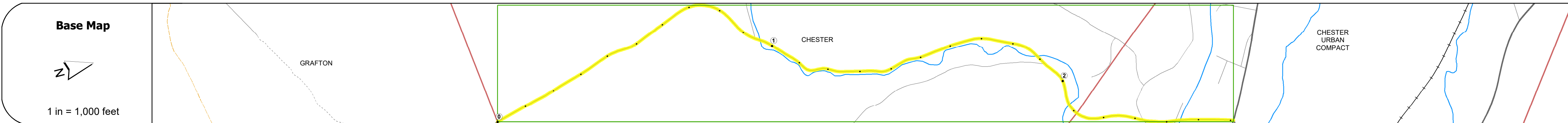
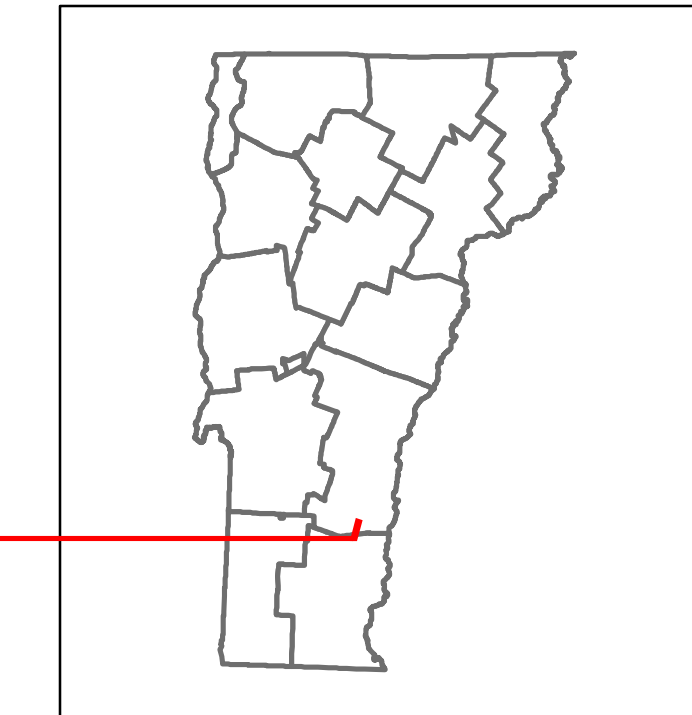


Route Log and Progress Chart

DRAFT

Please Note: Errors and Omissions May Exist.
Contact the VTrans Mapping Section with questions or concerns.

DISTRICT	TOWN	ROUTE
2	CHESTER	Maj-0125



STRUCTURE DESCRIPTIONS

Bridge 10:
Stringer/multi-beam or girder - 1947
Structure No: 200125001014072
Length: 69'
Width: 23.7'
Facility Carried: TR 03 FAS 125
Structure Type: ROLLED BEAM
Features Intersected: S. BR. WILLIAMS RIVER
Surface: Bituminous
Maintenance/Ownership: Town

Bridge 6:
Stringer/multi-beam or girder - 1950
Structure No: 200125000614072
Length: 59'
Width: 24.2'
Facility Carried: TR 03 FAS 125
Structure Type: ROLLED BEAM
Features Intersected: S. BR. WILLIAMS RIVER
Surface: Bituminous
Maintenance/Ownership: Town

Bridge 7:
Stringer/multi-beam or girder - 1949
Structure No: 200125000714072
Length: 74'
Width: 24.0'
Facility Carried: TR 03 FAS 125
Structure Type: ROLLED BEAM
Features Intersected: S. BR. WILLIAMS RIVER
Surface: Bituminous
Maintenance/Ownership: Town

Bridge 9:
Stringer/multi-beam or girder - 1940
Structure No: 200125000914072
Length: 99'
Width: 21.0'
Facility Carried: TR 03 FAS 125
Structure Type: ROLLED BEAM
Features Intersected: MID. BR WILLIAMS RIVER
Surface: Bituminous
Maintenance/Ownership: Town

Road Widths	Travellane: 24 Roadway: 24 Lane Count: 2 Base: 23 Subbase: 23															
Curves	4															
Grades																
Guardrails																
Rumblestrips																
Historic Projects	<ul style="list-style-type: none"> 1978: Unknown 1979: Unknown 1980: Unknown 1982: Unknown 1996: S 235(4) 1951: SA 1953: S 0235 1941: SA 2001: BHF 0125(4)S 															
Maintenance Garage																
Speed Zone																
Functional Class	5															
National Highway System																
Limited Access Highway																
Customer Service Level																
Traffic Counters																
AADT	<table border="1"> <tr> <td>2020</td> <td>787</td> <td>1086</td> </tr> <tr> <td>2019</td> <td>929</td> <td>1282</td> </tr> <tr> <td>2018</td> <td>670</td> <td>1300</td> </tr> <tr> <td>2017</td> <td>680</td> <td>1300</td> </tr> <tr> <td>2016</td> <td>743</td> <td>1267</td> </tr> </table>	2020	787	1086	2019	929	1282	2018	670	1300	2017	680	1300	2016	743	1267
2020	787	1086														
2019	929	1282														
2018	670	1300														
2017	680	1300														
2016	743	1267														
Crash Locations	(Incomplete) 2021, 2020, 2019, 2018, 2017															

Historic Projects <ul style="list-style-type: none"> Unknown Bituminous Concrete Retreatment Resurface Bituminous Mix Skippy Mix Bituminous Seal 	Functional Class <ul style="list-style-type: none"> 1 - Interstate System 2 - Other Freeways and Expressways 3 - Principal Arterial 4 - Minor Arterial 5 - Major Collector 6 - Minor Collector 	Curves <ul style="list-style-type: none"> Left (degrees) Right (degrees) 	Grades <ul style="list-style-type: none"> Left (percent) Right (percent) 	Traffic Counters <ul style="list-style-type: none"> Continuous (CTC) Weight-In-Motion (WIM) Short-Term, Scheduled Short-Term, Unscheduled 	Crash Locations <ul style="list-style-type: none"> High Crash Locations (HCL's) Sections (& Intersections) 	Mileage by Functional Class By Sheet 0125 5 - Major Collector 2.610	Mileage by Town By Sheet CHESTER - S01251407 2.61 of 2.61	DISTRICT 2	TOWN CHESTER	Date: 11/19/21	ROUTE Maj-0125 ETE mileage: 18.61 to 21.22	
Legend Speed Zones 25 30 35 40 45 50 55 60 65							Page Total Mileage: 2.610 mi		Page Total Mileage: 2.61 mi		1 of 1 TWN mileage: 0.0 to 2.61	