
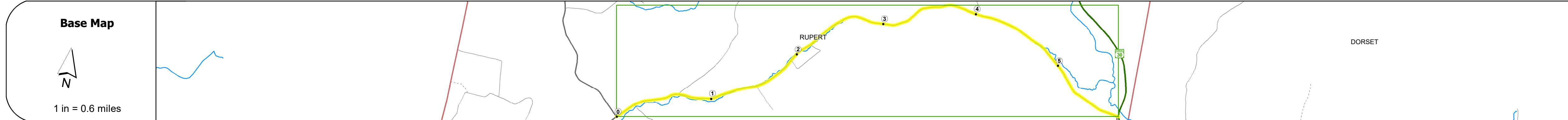

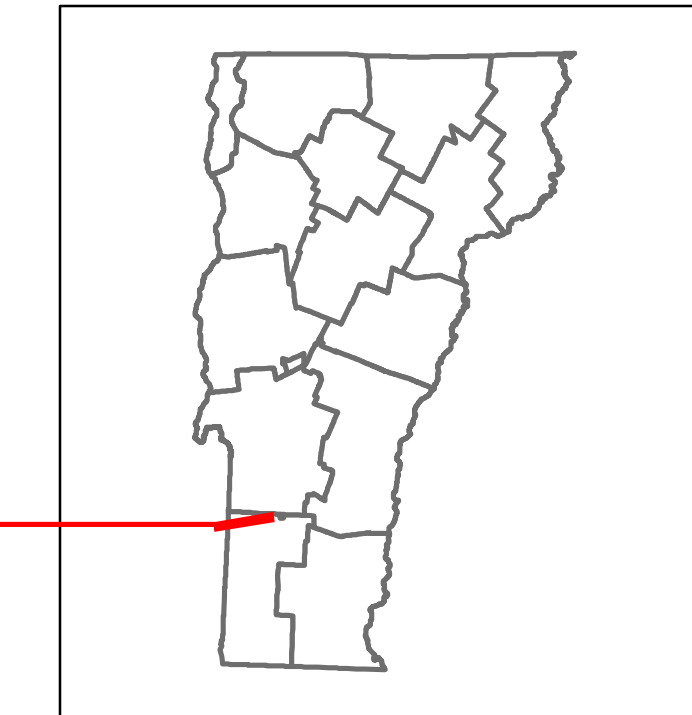


DISTRICT	TOWN	ROUTE
1	RUPERT	Maj-0122



### STRUCTURE DESCRIPTIONS

<p>Bridge 6: Culvert - 2004 Structure No. 200122000602102 Length: 32 Facility Carried: TR 02 FAS 122 Structure Type: SEGMENTAL RC BOX Features Intersected: MILL BROOK Maintenance/Ownership: Town</p>
--

<b>Road Widths</b>	Travellane: 22 Roadway: 24 Lane Count: 2 Base: Subbase:
<b>Curves</b>	
<b>Grades</b>	
<b>Guardrails</b>	
<b>Rumblestrips</b>	
<b>Historic Projects</b>	<p>1989: Unknown</p> <p>1988: Unknown</p> <p>1983: Unknown</p> <p>1978: Unknown</p> <p>1977: Unknown</p> <p>1976: Unknown</p> <p>1975: Unknown</p> <p>1974: Unknown</p> <p>1973: Unknown</p> <p>1972: Unknown</p> <p>1971: Unknown</p> <p>1970: Unknown</p> <p>1969: Unknown</p> <p>1968: Unknown</p> <p>1967: Unknown</p> <p>1966: Unknown</p> <p>1965: Unknown</p> <p>1964: Unknown</p> <p>1963: Unknown</p> <p>1962: Unknown</p> <p>1961: Unknown</p> <p>1960: Unknown</p> <p>1959: Unknown</p> <p>1958: Unknown</p> <p>1957: Unknown</p> <p>1956: Unknown</p> <p>1955: Unknown</p> <p>1954: Unknown</p> <p>1953: Unknown</p> <p>1952: Unknown</p> <p>1951: Unknown</p> <p>1950: Unknown</p>
<b>Maintenance Garage</b>	
<b>Speed Zone</b>	
<b>Functional Class</b>	5
<b>National Highway System</b>	
<b>Limited Access Highway</b>	
<b>Customer Service Level</b>	
<b>Traffic Counters</b>	<p>8701</p> <p>8321</p>
<b>AADT</b>	<p>2020: 790</p> <p>2019: 753</p> <p>2018: 750</p> <p>2017: 760</p> <p>2016: 797</p>
<b>Crash Locations</b>	<p>(Incomplete) 2021: 1</p> <p>2020: 0</p> <p>2019: 2</p> <p>2018: 0</p> <p>2017: 0</p>

<p><b>Historic Projects</b></p> <ul style="list-style-type: none"> <li>Unknown</li> <li>Bituminous Concrete</li> <li>Retreatment</li> <li>Resurface</li> <li>Bituminous Mix</li> <li>Skippy Mix</li> <li>Bituminous Seal</li> </ul> <p>Indicated plans available - <a href="http://vtransmap01.ad.state.vt.us/tpdgr/DWebstore/">http://vtransmap01.ad.state.vt.us/tpdgr/DWebstore/</a></p>	<p><b>Functional Class</b></p> <ul style="list-style-type: none"> <li>1 - Interstate System</li> <li>2 - Other Freeways and Expressways</li> <li>3 - Principal Arterial</li> <li>4 - Minor Arterial</li> <li>5 - Major Collector</li> <li>6 - Minor Collector</li> </ul> <p><b>Speed Zones</b></p> <p>15 20 25 30 35 40 45 50 55 60 65</p>	<p><b>Curves</b></p> <ul style="list-style-type: none"> <li>Left (convex)</li> <li>Right (concave)</li> </ul> <p><b>Grades</b></p> <ul style="list-style-type: none"> <li>grade up</li> <li>grade down</li> </ul> <p><b>Road Widths</b></p> <p>(ft)</p>	<p><b>Traffic Counters</b></p> <ul style="list-style-type: none"> <li>Continuous (CTC)</li> <li>Weight-In-Motion (WIM)</li> <li>Short-Term, Scheduled</li> <li>Short-Term, Unscheduled</li> </ul> <p><b>Crash Locations</b></p> <p>High Crash Locations (HCL's)</p> <p>Sections (&amp; Intersections)</p> <p>HCL No. 1 - 100 (1 - 10) 201 - 300 (21 - 30) 301 - 400 (31 - 40) 401 - 800 (41 - 113)</p>	<p><b>Mileage by Functional Class By Sheet</b></p> <p>0122 5 - Major Collector 5.830</p>	<p><b>Mileage by Town By Sheet</b></p> <p>RUPERT - S01220210 5.83 of 5.83</p>	<p><b>DISTRICT</b></p> <p>1</p>	<p><b>TOWN</b></p> <p>RUPERT</p>	<p><b>Date:</b> 11/16/21</p>	<p><b>ROUTE</b></p> <p>Maj-0122</p> <p>ETE mileage: 0.0 to 5.83</p>
<p>Page Total Mileage: 5.83 mi</p>					<p>Page Total Mileage: 5.83 mi</p>				