

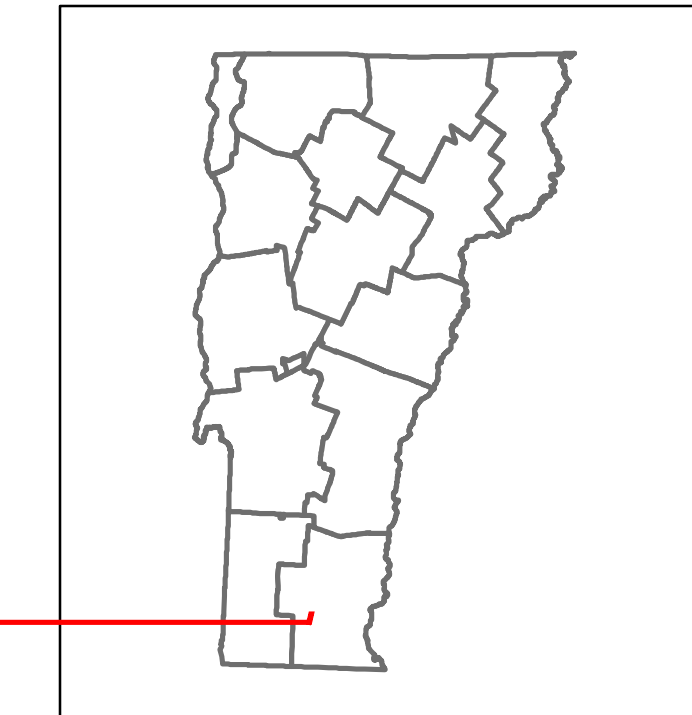


Route Log and Progress Chart

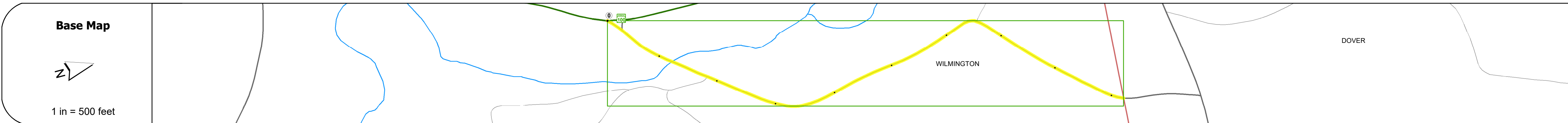
DRAFT

Please Note: Errors and Omissions May Exist.
Contact the VTrans Mapping Section with questions or concerns.

DISTRICT	TOWN	ROUTE
1	WILMINGTON	Maj-0106



Maj-0106



STRUCTURE DESCRIPTIONS	
<p>Bridge 13W: Tee Beam - 1939 Structure No. 200106013W13222 Length: 53' Width: 24.0' Facility Carried: TR 02 FAS 106 Structure Type: CONCRETE T-BEAM Features Intersected: OVERFLOW BR. DEERFIELD R Surface: Bituminous Maintenance/Ownership: Town</p>	<p>Bridge 15: Tee Beam - 1938 Structure No. 200106001913222 Length: 117' Width: 24.9' Facility Carried: TR 02 FAS 106 Structure Type: 2 SPAN CONCRETE T-BM Features Intersected: DEERFIELD RIVER Surface: Bituminous Maintenance/Ownership: Town</p>

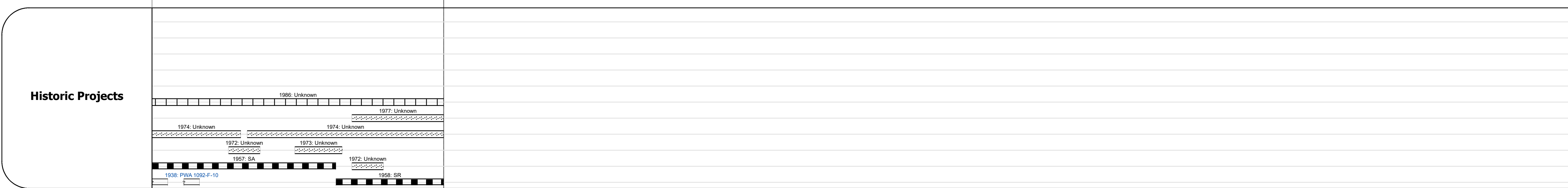
Road Widths	Travellane: 23
Roadway	28
Lane Count	2
Base	
Subbase	15' - 18" Gravel

Curves	
---------------	--

Grades	
---------------	--

Guardrails	
-------------------	--

Rumblestrips	
---------------------	--



Maintenance Garage	
---------------------------	--

Speed Zone	
-------------------	--

Functional Class	5
-------------------------	---

National Highway System	
--------------------------------	--

Limited Access Highway	
-------------------------------	--

Customer Service Level	
-------------------------------	--

Traffic Counters	
-------------------------	--

AADT	2020: 905
	2019: 1069
	2018: 1100
	2017: 1100
	2016: 1067

Crash Locations	(Incomplete) 2021: 0
	2020: 1
	2019: 1
	2018: 0
	2017: 0

Historic Projects <ul style="list-style-type: none"> Unknown Bituminous Concrete Retreatment Resurface Bituminous Mix Skippy Mix Bituminous Seal Surface Treated Gravel Cold Plane and Bituminous Concrete Reclaimed Base and Bituminous Concrete Concrete Gravel 	Functional Class <ul style="list-style-type: none"> 1 - Interstate System 2 - Other Freeways and Expressways 3 - Principal Arterial 4 - Minor Arterial 5 - Major Collector 6 - Minor Collector 	Curves <ul style="list-style-type: none"> Left (degrees) Right (degrees) grade up grade down 	Grades <ul style="list-style-type: none"> Left (percent) Right (percent) grade up grade down 	Traffic Counters <ul style="list-style-type: none"> Continuous (CTC) Weigh-In-Motion (WIM) Short-Term, Scheduled Short-Term, Unscheduled 	Crash Locations <ul style="list-style-type: none"> High Crash Locations (HCL's) Sections (& Intersections) 1 - 100 (1 - 10) 101 - 200 (11 - 20) 201 - 300 (21 - 30) 301 - 400 (31 - 40) 401 - 800 (41 - 113) 	Mileage by Functional Class By Sheet 0106 5 - Major Collector 0.920	Mileage by Town By Sheet WILMINGTON - S01061322 0.92 of 0.92	DISTRICT 1	TOWN WILMINGTON	Date: 11/19/21	ROUTE Maj-0106
Page Total Mileage: 0.920 mi										1 of 1 TWN mileage: 0.0 to 0.92	ETE mileage: 0.0 to 0.92