

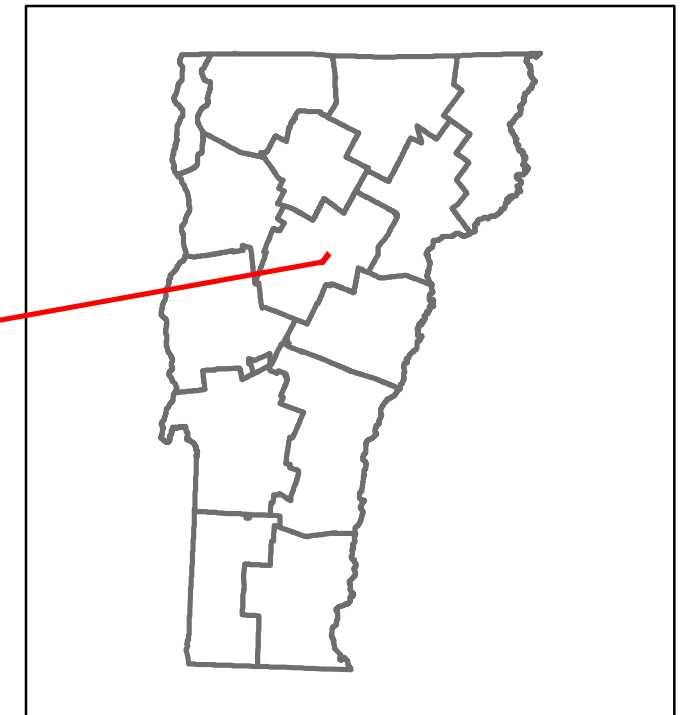


# Route Log and Progress Chart


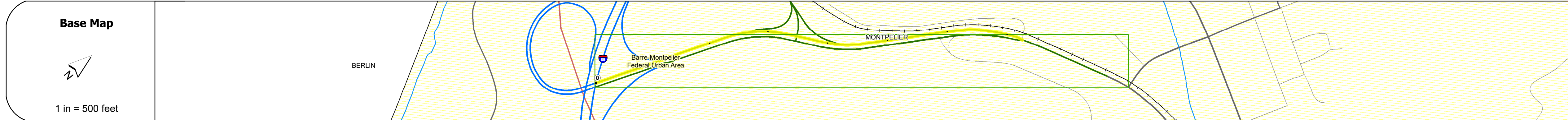
**DRAFT**

Please Note: Errors and Omissions May Exist.  
Contact the VTrans Mapping Section with questions or concerns.

DISTRICT	TOWN	ROUTE
6	MONTPELIER	NSH-9390



## NSH-9390 Montpelier State Highway WEST



### STRUCTURE DESCRIPTIONS

**Bridge 1A:**  
Stringer/multi-beam or girder - 1960  
Structure No. 200089041N12112  
Length: 155'  
Facility Carried: 189 ML  
Structure Type: 3 SPAN ROLLED BEAM  
Features Intersected: 1 89 OVER MONT. S.H.

<b>Road Widths</b>	Travellane: 16, 20, 27, 33, 30, 33, 32 Roadway: 20, 27, 33, 30, 33, 32 Lane Count: 1, 2 Base: 1, 2 Subbase: 1, 2
--------------------	--

<b>Curves</b>	6, 6, 5, 3.7
---------------	--------------

<b>Grades</b>	
---------------	--

<b>Guardrails</b>	
-------------------	--

<b>Rumblestrips</b>	
---------------------	--



<b>Maintenance Garage</b>	
---------------------------	--

<b>Speed Zone</b>	
-------------------	--

<b>Functional Class</b>	2
-------------------------	---

<b>National Highway System</b>	NHS - Other NHS Routes
--------------------------------	------------------------

<b>Limited Access Highway</b>	Partial
-------------------------------	---------

<b>Customer Service Level</b>	Arterial Highway
-------------------------------	------------------

<b>Traffic Counters</b>	
-------------------------	--

<b>AADT</b>	2020 2019 2018 2017 2016
-------------	--------------------------------------

<b>Crash Locations</b>	(Incomplete) 2021 2020 2019 2018 2017
------------------------	---

<b>Historic Projects</b> Unknown, Retreatment, Resurface, Bituminous Mix, Skiny Mix, Bituminous Seal, Concrete, Surface Treated Gravel, Plant Mix, Reclaimed Base and Bituminous Concrete	<b>Functional Class</b> 1 - Interstate System, 2 - Other Freeways and Expressways, 3 - Principal Arterial, 4 - Minor Arterial, 5 - Major Collector, 6 - Minor Collector	<b>Crash Locations</b> High Crash Locations (HCL's) Sections (& Intersections) HCL No. 1-100 (1-10), 101-200 (11-20), 201-300 (21-30), 301-400 (31-40), 401-800 (41-113)	<b>Mileage by Functional Class By Sheet</b> 028-2 2 - Other Freeways and Expressways 0.727	<b>Mileage by Town By Sheet</b> MONTPELIER - N93901211W 0.727 of 0.727	<b>DISTRICT</b> 6	<b>TOWN</b> MONTPELIER	<b>Date:</b> 11/19/21	<b>ROUTE</b> NSH-9390 ETE mileage: 0.0 to 0.727
			<b>Page Total Mileage:</b> 0.727 mi	<b>Page Total Mileage:</b> 0.727 mi				

For More Information Contact - Vermont Agency of Transportation, Policy, Planning and Intermodal Development Division - Mapping Section, 1 National Life Drive, Montpelier, VT 05633-5001 Telephone: 802-828-2600.