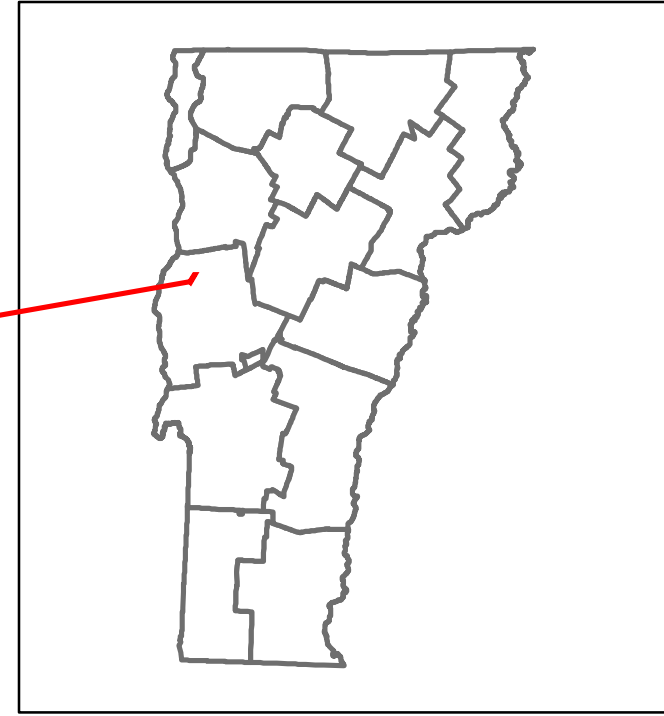
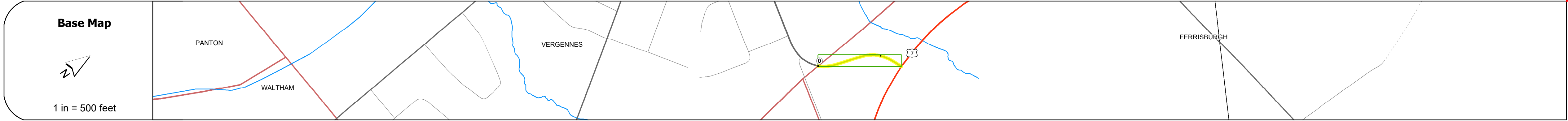






DISTRICT	TOWN	ROUTE
5	FERRISBURGH	NSH-9270





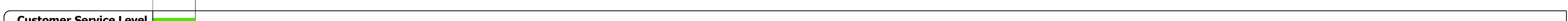





NSH-9270 Ferrisburgh State Highway



STRUCTURE DESCRIPTIONS



Historic Projects
2008: NH 250311
1993: F 117-100
1964: F 019-431



Historic Projects	Functional Class	Curves	Grades	Traffic Counters	Crash Locations	Mileage by Functional Class By Sheet	Mileage by Town By Sheet	DISTRICT	TOWN	Date: 11/19/21	ROUTE
<ul style="list-style-type: none"> Unknown Bituminous Concrete Retreatment Resurface Bituminous Mix Skinny Mix Bituminous Seal Surface Treated Gravel Cold Plane and Bituminous Concrete Reclaimed Base and Bituminous Concrete Concrete Gravel 	<ul style="list-style-type: none"> 1 - Interstate System 2 - Other Freeways and Expressways 3 - Principal Arterial 4 - Minor Arterial 5 - Major Collector 6 - Minor Collector 	<ul style="list-style-type: none"> Left (degrees) Right (degrees) 	<ul style="list-style-type: none"> grade up (percent) grade down (percent) 	<ul style="list-style-type: none"> Continuous (CTC) Weight-In-Motion (WIM) Short-Term, Scheduled (counter ID) Short-Term, Unscheduled (counter ID) 	<ul style="list-style-type: none"> High Crash Locations (HCL's) Sections (& Intersections) HCL No. 1 - 100 (1 - 10) 101 - 200 (11 - 20) 201 - 300 (21 - 30) 301 - 400 (31 - 40) 401 - 800 (41 - 113) 	117-1 4 - Minor Arterial 0.136	FERRISBURGH - N92700105 0.136 of 0.136	5	FERRISBURGH	1 of 1 TWN mileage: 0.0 to 0.136	NSH-9270 ETE mileage: 0.663 to 0.799
						Page Total Mileage: 0.136 mi	Page Total Mileage: 0.136 mi				