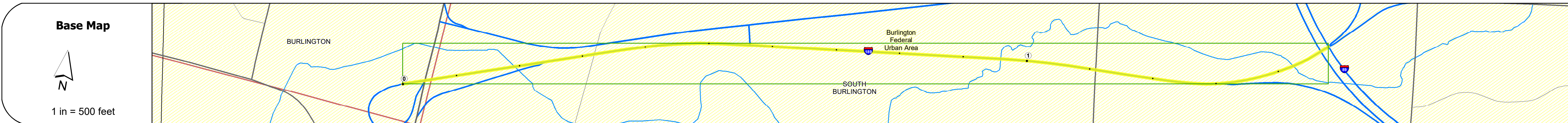
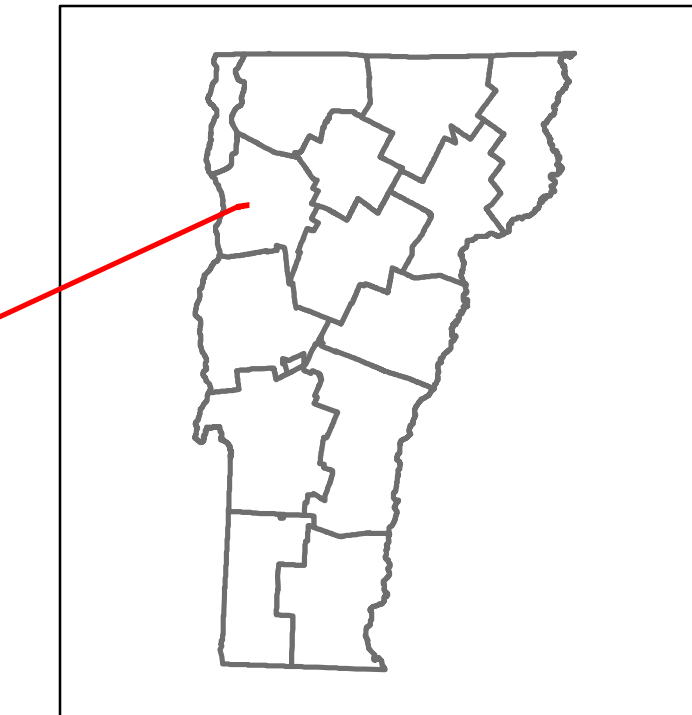


DISTRICT	TOWN	ROUTE
5	SOUTH BURLINGTON, BURLINGTON	I-189



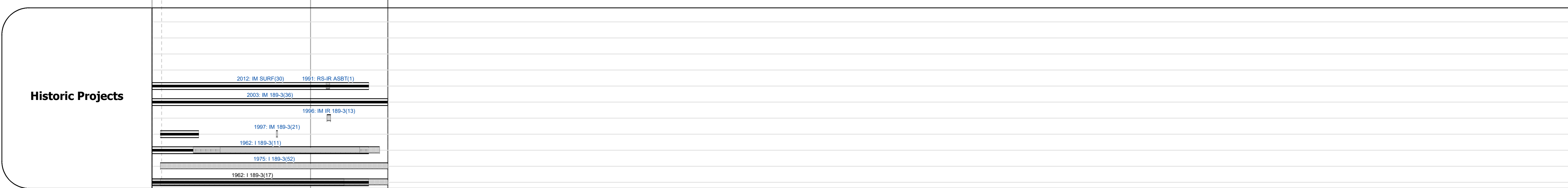
Travellane	Roadway	Lane Count	Base	Subbase
46	42	41	34	30
36	2		Two 2 1/2" Fin. Mic. Base Courses	24" Crushed Rock

Curves	
---------------	--

Grades	
---------------	--

Guardrails	
-------------------	--

Rumblestrips	
---------------------	--



Maintenance Garage	District 5 - DMF Maintenance Chimney Corners Garage
---------------------------	---

Speed Zone	35
-------------------	----

Functional Class	1
-------------------------	---

National Highway System	NHS - Interstate
--------------------------------	------------------

Limited Access Highway	Full
-------------------------------	------

Customer Service Level	Interstate Or Divided Highway
-------------------------------	-------------------------------

Traffic Counters	0999
-------------------------	------

Year	2020	2019	2018	2017	2016
ADT	6822	2242	14902	36800	37700

Year	2021	2020	2019	2018	2017
Crash Locations	1	1	1	1	1

STRUCTURE DESCRIPTIONS

Bridge 1:
Stringer/multi-beam or girder - 1988
Structure No. 200019147A04032
Length: 193'
Under Clearance: 9.0'
Facility Carried: US 07 ML
Structure Type: 2 SP CONT WLD PL GIR
Features Intersected: I189 UNDER US 7
Maintenance: State

Bridge 1-1:
Culvert - 1962
Structure No. 30018901-104141
Length: 14'
Under Clearance: 9.0'
Facility Carried: I189
Structure Type: RC BOX
Features Intersected: POTASH BRK
Maintenance: State

Bridge 2E:
Stringer/multi-beam or girder - 1962
Structure No. 200189002E04142
Length: 69'
Width: 43.3'
Under Clearance: 13.67'
Facility Carried: I 00189 SPUR
Structure Type: ROLLED BEAM
Features Intersected: I 189 OVER FARRELL
Surface: Bituminous
Maintenance/Ownership: State

Bridge 2-1E:
Culvert - 1962
Structure No. 3001892-1E04141
Length: 9'
Under Clearance: 6.0'
Facility Carried: I189
Structure Type: CGMPP
Features Intersected: POTASH BRK
Maintenance: State

Bridge 2-2E:
Culvert - 1962
Structure No. 3001892-2E04141
Length: 16'
Under Clearance: 8.0'
Facility Carried: I189
Structure Type: CGMPP
Features Intersected: POTASH BRK
Maintenance: State

Bridge 3E:
Stringer/multi-beam or girder - 1962
Structure No. 200189003E04142
Length: 127'
Width: 38.0'
Under Clearance: 13.75'
Facility Carried: I 00189 SPUR
Structure Type: 3 SPAN ROLLED BEAM
Features Intersected: I 189 OVER SPEAR ST
Surface: Bituminous
Maintenance/Ownership: State

Bridge 3-1E:
Culvert - 1962
Structure No. 3001893-1E04141
Length: 14'
Under Clearance: 9.0'
Facility Carried: I189
Structure Type: RC BOX
Features Intersected: POTASH BRK
Maintenance: State

Bridge 4E:
Stringer/multi-beam or girder - 1962
Structure No. 20008906504142
Length: 175'
Facility Carried: I 89 ML
Structure Type: 3 SPAN ROLLED BEAM
Features Intersected: I 89 OVER I 189

Historic Projects <ul style="list-style-type: none"> Unknown Retreatment Resurface Bituminous Mix Skiny Mix Bituminous Seal 	Functional Class <ul style="list-style-type: none"> 1 - Interstate 2 - Other 3 - Principal Arterial 4 - Minor Arterial 5 - Major Collector 6 - Minor Collector 	Curves <ul style="list-style-type: none"> Left Right 	Grades <ul style="list-style-type: none"> grade up grade down 	Traffic Counters <ul style="list-style-type: none"> Continuous (CTC) Weigh-In-Motion (WIM) Short-Term, Scheduled Short-Term, Unscheduled 	Crash Locations <ul style="list-style-type: none"> High Crash Locations (HCL's) Sections (& Intersections) 	Mileage by Functional Class By Sheet 189-1 1 - Interstate 1.488	Mileage by Town By Sheet ETE - I189-0000 1.488 of 1.488	DISTRICT 5	TOWN SOUTH BURLINGTON, BURLINGTON	Date: 11/22/21	ROUTE I-189 ETE mileage: 0.0 to 1.488
---	--	--	---	--	--	---	---	----------------------	--	-----------------------	--

Page Total Mileage: 1.488 mi