


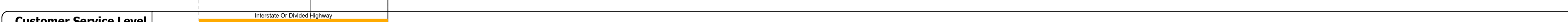










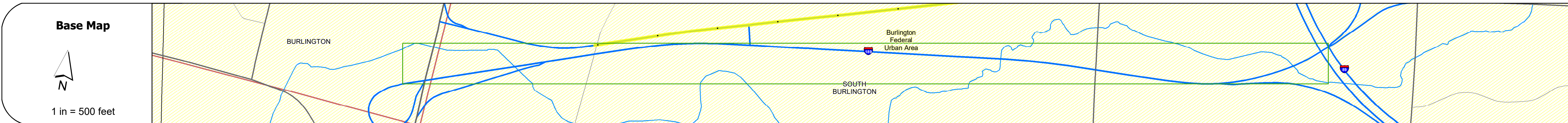
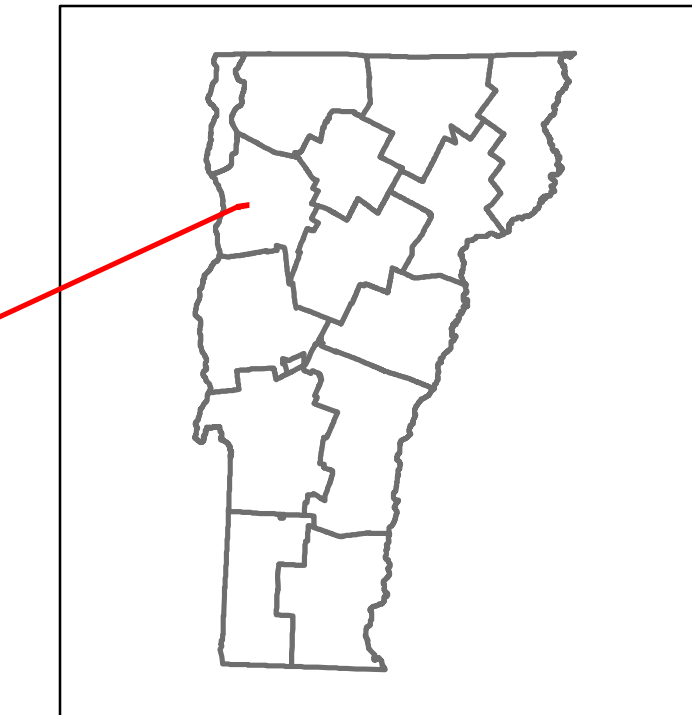


Route Log and Progress Chart

DRAFT

Please Note: Errors and Omissions May Exist.
Contact the VTrans Mapping Section with questions or concerns.

DISTRICT	TOWN	ROUTE
5	SOUTH BURLINGTON	I-189



STRUCTURE DESCRIPTIONS

Bridge 2W:
Stringer/multi-beam or girder - 1962
Structure No. 200189002W04142
Length: 69'
Width: 43.3'
Under Clearance: 13.75'
Facility Carried: I 00189 SPUR
Structure Type: ROLLED BEAM
Features Intersected: I 189 OVER FARRELL
Surface: Bituminous
Maintenance/Ownership: State

Bridge 2-1W:
Culvert - 1962
Structure No. 3001892-1W04141
Length: 8'
Under Clearance: 7.0'
Facility Carried: I189
Structure Type: CGMPP
Features Intersected: POTASH BRK
Maintenance: State

Bridge 3W:
Stringer/multi-beam or girder - 1962
Structure No. 200189003W04142
Length: 127'
Width: 38.0'
Under Clearance: 13.67'
Facility Carried: I 00189 SPUR
Structure Type: 3 SPAN ROLLED BEAM
Features Intersected: I 189 OVER SPEAR ST
Surface: Bituminous
Maintenance/Ownership: State

Bridge 4W:
Stringer/multi-beam or girder - 1962
Structure No. 200189004W04142
Length: 206'
Width: 30.0'
Under Clearance: 16.5'
Facility Carried: I 00189 SPUR
Structure Type: 4 SPAN ROLLED BEAM
Features Intersected: I 189 WB OVER I 89
Surface: Bituminous
Maintenance/Ownership: State

Historic Projects <ul style="list-style-type: none"> Unknown Retreatment Resurface Bituminous Mix Skinny Mix Bituminous Seal Indicated plans available - http://vtransmap01.ad.state.vt.us/rp/dgr/DWebstore/ 	Functional Class <ul style="list-style-type: none"> 1 - Interstate System 2 - Other Freeways and Expressways 3 - Principal Arterial 4 - Minor Arterial 5 - Major Collector 6 - Minor Collector 	Curves <ul style="list-style-type: none"> Left (degrees) Right (degrees) 	Grades <ul style="list-style-type: none"> Left (percent) Right (percent) grade up grade down 	Traffic Counters <ul style="list-style-type: none"> Continuous (CTC) Weigh-In-Motion (WIM) Short-Term, Scheduled Short-Term, Unscheduled 	Crash Locations <ul style="list-style-type: none"> High Crash Locations (HCL's) HCL No. 201 - 300 (21 - 30) 1 - 100 (1 - 10) 101 - 200 (11 - 20) 301 - 400 (31 - 40) 401 - 800 (41 - 113) 	Mileage by Functional Class By Sheet 189-1 1 - Interstate 1.193	Mileage by Town By Sheet ETE - I189-0000w 1.193 of 1.193	DISTRICT 5	TOWN SOUTH BURLINGTON	Date: 11/22/21	ROUTE I-189 ETE mileage: 0.295 to 1.488
Legend Speed Zones 25 30 35 40 45 50 55 60 65						Page Total Mileage: 1.193 mi		Page Total Mileage: 1.193 mi		1 of 1 TWN mileage: 0.295 to 1.488	