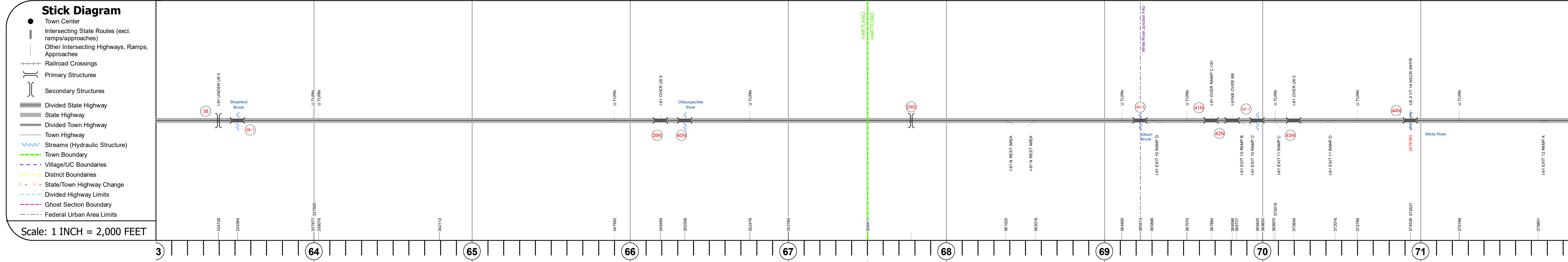
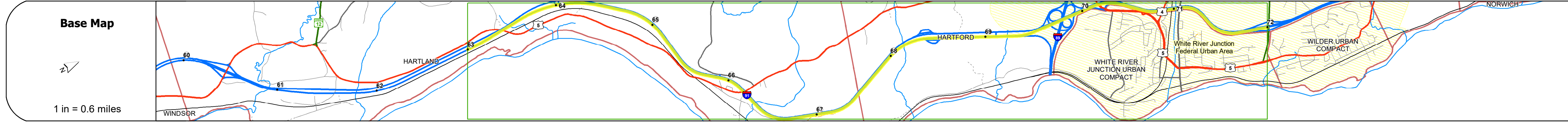
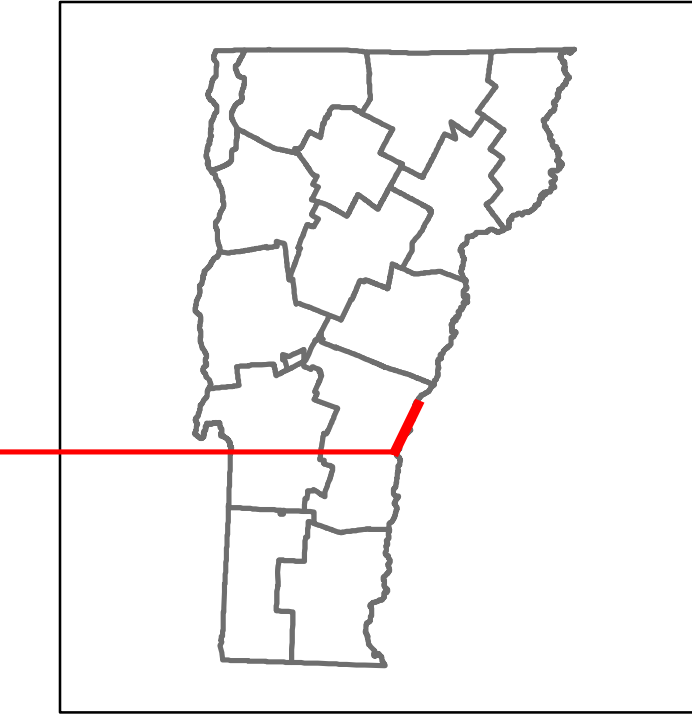



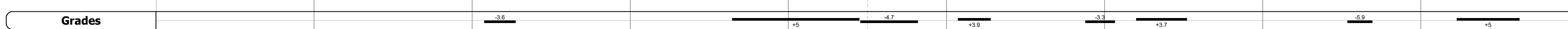
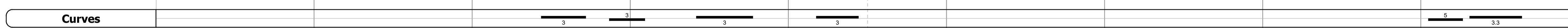


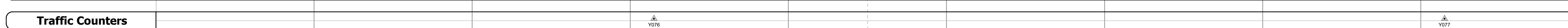





| DISTRICT | TOWN | ROUTE |
|----------|--------------------|-------|
| 4 | HARTFORD, HARTLAND | I-91 |



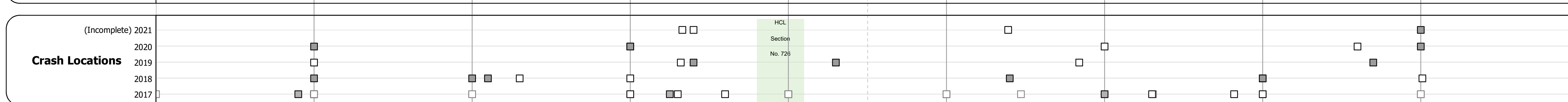
| Travellane | Roadway | Lane Count | Base | Subbase |
|------------|---------|------------|------|--|
| | | | | Two 7 1/2" Cr. Stone Base Courses 2" Crushed Rock |



| Maintenance Garage | District 4 - DMF Maintenance Windsor Garage | District 4 - DMF Maintenance White River Garage |
|--------------------|---|---|
|--------------------|---|---|



| Year | 7996 | 10661 | 19800 | 19200 | 18700 | 7996 | 4671 | 3347 | 12734 | 6587 | 7931 | 5741 |
|------|------|-------|-------|-------|-------|------|------|------|-------|------|------|------|
| 2020 | | | | | | | | | | | | |
| 2019 | | | | | | | | | | | | |
| 2018 | | | | | | | | | | | | |
| 2017 | | | | | | | | | | | | |
| 2016 | | | | | | | | | | | | |



STRUCTURE DESCRIPTIONS

Bridge 38: Stringer/multi-beam or girder - 1965
Structure No. 200113006214092
Length: 375'
Facility Carried: US 05 ML
Structure Type: 5 SPAN ROLLED BEAM
Features Intersected: I 91 UNDER US 5

Bridge 38-1: Culvert - 1966
Structure No. 30009138-114091
Length: 7'
Under Clearance: 7.5'
Facility Carried: I91
Structure Type: CGMPP
Features Intersected: BROOK
Maintenance: State

Bridge 39N: Stringer/multi-beam or girder - 1966
Structure No. 200091039N14092
Length: 173'
Width: 30.0'
Under Clearance: 16.83'
Facility Carried: I91 ML
Structure Type: 3 SPAN CONT GIRDER
Features Intersected: I 91 OVER US 5
Surface: Bituminous
Maintenance/Ownership: State

Bridge 40N: Girder and floorbeam system - 1966
Structure No. 200091040N14092
Length: 316'
Width: 30.0'
Facility Carried: I91 ML
Structure Type: 2 SP CONT WELDED GIR
Features Intersected: OTTAUQUECHEE RIVER
Surface: Bituminous
Maintenance/Ownership: State

Unknown D40: Unknown
Structure No. 201408040A14082
Structure Type: Unknown

Bridge 40-3: Culvert - 1966
Structure No. 30009140-314081
Length: 10'
Under Clearance: 11.0'
Facility Carried: I91
Structure Type: CGMPP
Features Intersected: BROOK
Maintenance: State

Bridge 41N: Stringer/multi-beam or girder - 1965
Structure No. 200091041N14082
Length: 112'
Width: 38.0'
Under Clearance: 16.42'
Facility Carried: I91 ML
Structure Type: WELDED PLATE GIRDER
Features Intersected: I 91 OVER RAMP C 191
Surface: Bituminous
Maintenance/Ownership: State

Bridge 42N: Stringer/multi-beam or girder - 1965
Structure No. 200091042N14082
Length: 348'
Width: 42.0'
Under Clearance: 21.08'
Facility Carried: I91 ML
Structure Type: 4 SP CONT ROLLED BM
Features Intersected: I 91 NB OVER I89
Surface: Bituminous
Maintenance/Ownership: State

Bridge 42-1: Culvert - 1966
Structure No. 30009142-114081
Length: 7'
Under Clearance: 7.0'
Facility Carried: I91
Structure Type: CGMPP W CONC INVERT
Features Intersected: BROOK
Maintenance: State

Bridge 43N: Stringer/multi-beam or girder - 2015
Structure No. 200091043N14082
Length: 136'
Width: 44.0'
Under Clearance: 15.42'
Facility Carried: I91 ML
Structure Type: WELDED GIRDER
Features Intersected: I 91 OVER US 5
Surface: Concrete
Maintenance/Ownership: State

| | | | | | | | | | | | | | | | | | | | |
|--|--|--|---|--|---|--|------|----------------|-------|------|----------------|-------|--|-----------------|----------------|---------------------------------|--|--|--|
| <p>Historic Projects</p> <ul style="list-style-type: none"> Unknown Retreatment Resurface Bituminous Mix Skinny Mix Bituminous Seal | <p>Functional Class</p> <ul style="list-style-type: none"> 1 - Interstate System 2 - Other Freeways and Expressways 3 - Principal Arterial 4 - Minor Arterial 5 - Major Collector 6 - Minor Collector | <p>Curves</p> <ul style="list-style-type: none"> Left (degrees) Right (degrees) | <p>Grades</p> <ul style="list-style-type: none"> Special grade up Special grade down | <p>Traffic Counters</p> <ul style="list-style-type: none"> Continuous (CTC) Weigh-In-Motion (WIM) Short-Term, Scheduled Short-Term, Unscheduled | <p>Crash Locations</p> <p>Legend</p> <p>High Crash Locations (HCL's)</p> <p>Sections (& Intersections)</p> <ul style="list-style-type: none"> HCL No. 1 - 100 (1 - 10) HCL No. 201 - 300 (21 - 30) HCL No. 301 - 400 (31 - 40) HCL No. 401 - 800 (41 - 113) | <p>Mileage by Functional Class By Sheet</p> <table border="1"> <tr> <td>91-2</td> <td>1 - Interstate</td> <td>2,774</td> </tr> <tr> <td>91-1</td> <td>1 - Interstate</td> <td>6,226</td> </tr> </table> <p>Page Total Mileage: 9.000 mi</p> | 91-2 | 1 - Interstate | 2,774 | 91-1 | 1 - Interstate | 6,226 | <p>Mileage by Town By Sheet</p> <table border="1"> <tr> <td>ETE - I091-0000</td> <td>9.0 of 177.432</td> </tr> </table> <p>Page Total Mileage: 9.0 mi</p> | ETE - I091-0000 | 9.0 of 177.432 | <p>DISTRICT</p> <p>4</p> | <p>TOWN</p> <p>HARTFORD, HARTLAND</p> | <p>Date: 11/22/21</p> <p>8 of 20 TWN mileage: 63.0 to 72.0</p> | <p>ROUTE</p> <p>I-91</p> <p>ETE mileage: 63.0 to 72.0</p> |
| 91-2 | 1 - Interstate | 2,774 | | | | | | | | | | | | | | | | | |
| 91-1 | 1 - Interstate | 6,226 | | | | | | | | | | | | | | | | | |
| ETE - I091-0000 | 9.0 of 177.432 | | | | | | | | | | | | | | | | | | |