

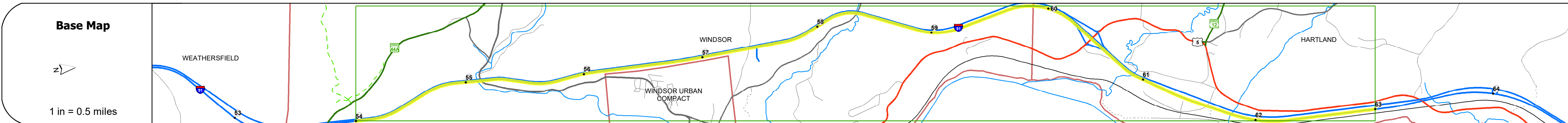
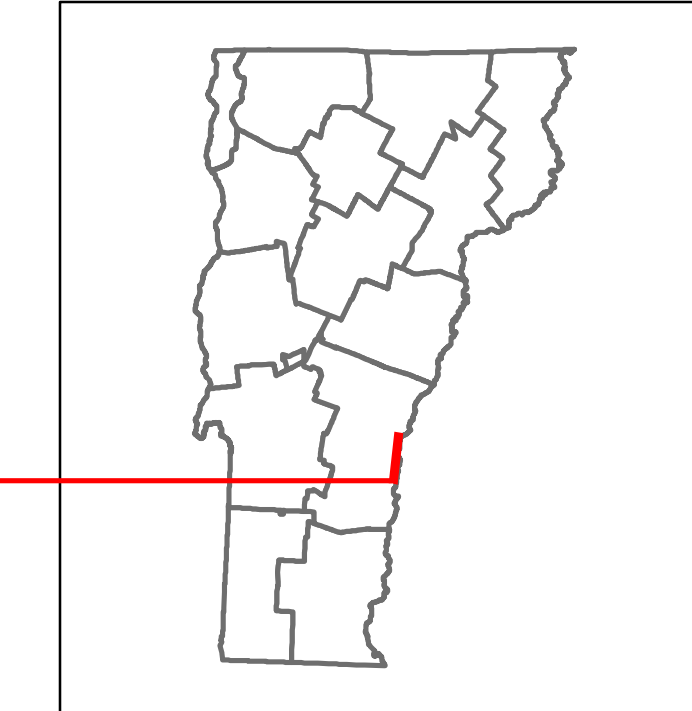


# Route Log and Progress Chart

**DRAFT**

Please Note: Errors and Omissions May Exist.  
Contact the VTrans Mapping Section with questions or concerns.

DISTRICT	TOWN	ROUTE
4	HARTLAND, WINDSOR	I-91



### STRUCTURE DESCRIPTIONS

- Bridge 33N:** Stringer/multi-beam or girder - 2014  
Structure No. 200091033N14232  
Length: 645'  
Width: 38.0'  
Under Clearance: 66.0'  
Facility Carried: 191 ML  
Structure Type: 4 SP CONCRETE GIRDER  
Features Intersected: 191 OVER VT 44 MILLB  
Maintenance/Ownership: State
- Bridge 33-3:** Culvert - 1966  
Structure No. 30009133-314231  
Length: 8'  
Under Clearance: 8.0'  
Facility Carried: 191  
Structure Type: CGMPP ALUM SLEEVE  
Features Intersected: BROOK  
Maintenance: State
- Bridge 34N:** Stringer/multi-beam or girder - 1965  
Structure No. 200091034N14232  
Length: 168'  
Width: 30.0'  
Under Clearance: 19.42'  
Facility Carried: 191 ML  
Structure Type: 3 SP CONT ROLLED BM  
Features Intersected: 191 OVER TH NO 5  
Surface: Bituminous  
Maintenance/Ownership: State
- Bridge 35N:** Stringer/multi-beam or girder - 1965  
Structure No. 200091035N14232  
Length: 119'  
Width: 38.0'  
Under Clearance: 15.17'  
Facility Carried: 191 ML  
Structure Type: WELDED PLATE GIRDER  
Features Intersected: 191 OVER TH NO 3  
Surface: Bituminous  
Maintenance/Ownership: State
- Bridge 35-1:** Culvert - 1966  
Structure No. 30009135-114231  
Length: 8'  
Under Clearance: 9.0'  
Facility Carried: 191  
Structure Type: CGMPP  
Features Intersected: BASHON BRK  
Maintenance: State
- Bridge 36:** Stringer/multi-beam or girder - 1965  
Structure No. 200113058A14092  
Length: 220'  
Facility Carried: US 05 ML  
Structure Type: 4 SP CONT ROLLED BM  
Features Intersected: 191 UNDER US 5
- Bridge 36-1:** Culvert (Arch) - 1965  
Structure No. 20009136-114092  
Length: 24'  
Facility Carried: 191 ML  
Structure Type: RC ARCH  
Features Intersected: LULLS BROOK  
Maintenance/Ownership: State
- Unknown 37N:** Unknown  
Structure No. 201409D37N14091  
Structure Type: Unknown  
Features Intersected: TH 41 OVER I 91  
Maintenance/Ownership: State
- Bridge 37-1:** Culvert - 1966  
Structure No. 30009137-114091  
Length: 13'  
Under Clearance: 8.5'  
Facility Carried: 191  
Structure Type: CGMPPA  
Features Intersected: BROOK  
Maintenance: State

Road Widths	Travellane	Roadway	Lane Count	Base	Subbase

Curves	Radius	Length

Grades	Grade (%)	Length
	+5	
	+5	
	-4.9	

Guardrails	Type	Length

Rumblestrips	Type	Length

Historic Projects	Project ID	Year	Description
	1989: IR 091-1(15)	1989	IR 091-1(15)
	2014: IM 091-1(84)	2014	IM 091-1(84)
	2008: IM 091-1(85)	2008	IM 091-1(85)
	2011: IM CLE V(17)	2011	IM CLE V(17)
	2010: IM MEMB(14)	2010	IM MEMB(14)
	1984: IR 091-1(8)	1984	IR 091-1(8)
	1985: IR 091-1(48)	1985	IR 091-1(48)
	1992: IR 091-1(20)	1992	IR 091-1(20)
	1979: I 91-1(45)	1979	I 91-1(45)
	1981: IR 091-1(5)	1981	IR 091-1(5)
	1966: I 91-1(21) C/2	1966	I 91-1(21) C/2
	1965: I 91-1(21) STAGE 2	1965	I 91-1(21) STAGE 2
	1994: IM IR 091-1(20)	1994	IM IR 091-1(20)
	1966: I 91-1(21) C/4	1966	I 91-1(21) C/4
	1966: I 91-1(22) C/1	1966	I 91-1(22) C/1
	1966: I 91-1(22) C/2	1966	I 91-1(22) C/2

Maintenance Garage	Location
	District 4 - DMF Maintenance Windsor Garage

Speed Zone	Speed Limit

Functional Class	Class
	1 - Interstate

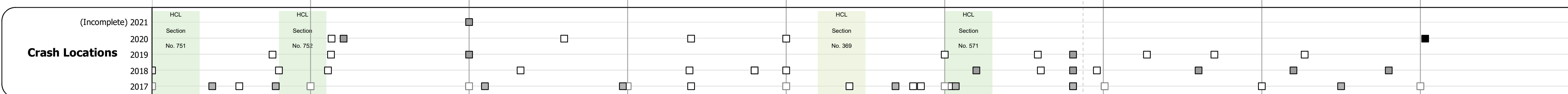
National Highway System	System
	NHS - Interstate

Limited Access Highway	Access
	Full

Customer Service Level	Level
	Interstate Or Divided Highway

Traffic Counters	Counter ID
	Y059

AADT	Year	Station 55-60	Station 60-62
2020		6525	5891
2019		8700	7855
2018		16200	10661
2017		16000	19800
2016		15900	19200
			18700



<b>Historic Projects</b> <ul style="list-style-type: none"> <li>Unknown</li> <li>Retreatment</li> <li>Resurface</li> <li>Bituminous Mix</li> <li>Skinny Mix</li> <li>Bituminous Seal</li> </ul>	<b>Functional Class</b> <ul style="list-style-type: none"> <li>1 - Interstate System</li> <li>2 - Other Freeways and Expressways</li> <li>3 - Principal Arterial</li> <li>4 - Minor Arterial</li> <li>5 - Major Collector</li> <li>6 - Minor Collector</li> </ul>	<b>Curves</b> <ul style="list-style-type: none"> <li>Left (dogleg)</li> <li>Right</li> </ul>	<b>Grades</b> <ul style="list-style-type: none"> <li>Special grade up</li> <li>Special grade down</li> </ul>	<b>Traffic Counters</b> <ul style="list-style-type: none"> <li>Continuous (CTC)</li> <li>Weigh-In-Motion (WIM)</li> <li>Short-Term, Scheduled</li> <li>Short-Term, Unscheduled</li> </ul>	<b>Crash Locations</b> <ul style="list-style-type: none"> <li>High Crash Locations (HCL's) Sections (&amp; Intersections)</li> <li>HCL No. 1 - 100 (1 - 10)</li> <li>HCL No. 201 - 300 (21 - 30)</li> <li>HCL No. 401 - 500 (41 - 50)</li> <li>HCL No. 601 - 700 (61 - 70)</li> <li>HCL No. 801 - 900 (81 - 90)</li> <li>HCL No. 1001 - 1100 (101 - 110)</li> <li>HCL No. 1201 - 1300 (121 - 130)</li> <li>HCL No. 1401 - 1500 (141 - 150)</li> </ul>	<b>Mileage by Functional Class By Sheet</b> 91-1 1 - Interstate 9.000	<b>Mileage by Town By Sheet</b> ETE - I091-0000 9.0 of 177.432	<b>DISTRICT</b> 4	<b>TOWN</b> HARTLAND, WINDSOR	<b>Date:</b> 11/22/21	<b>ROUTE</b> I-91 ETE mileage: 54.0 to 63.0
<b>Legend</b> <b>Speed Zones</b> 25 30 35 40 45 50 55 60 65						<b>Page Total Mileage: 9.000 mi</b>		<b>Page Total Mileage: 9.0 mi</b>			

For More Information Contact - Vermont Agency of Transportation, Policy, Planning and Intermodal Development Division - Mapping Section, 1 National Life Drive, Montpelier, VT 05633-5001 Telephone: 802-828-2600.