

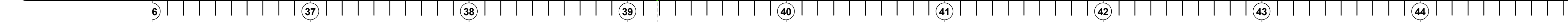
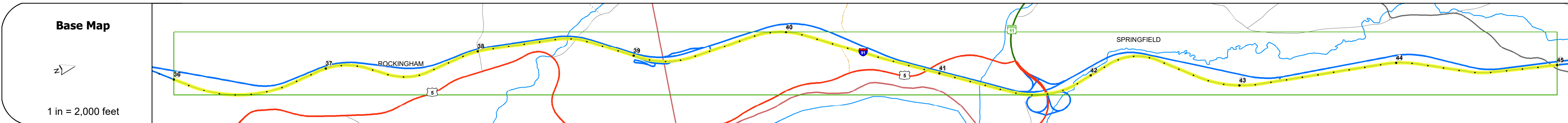
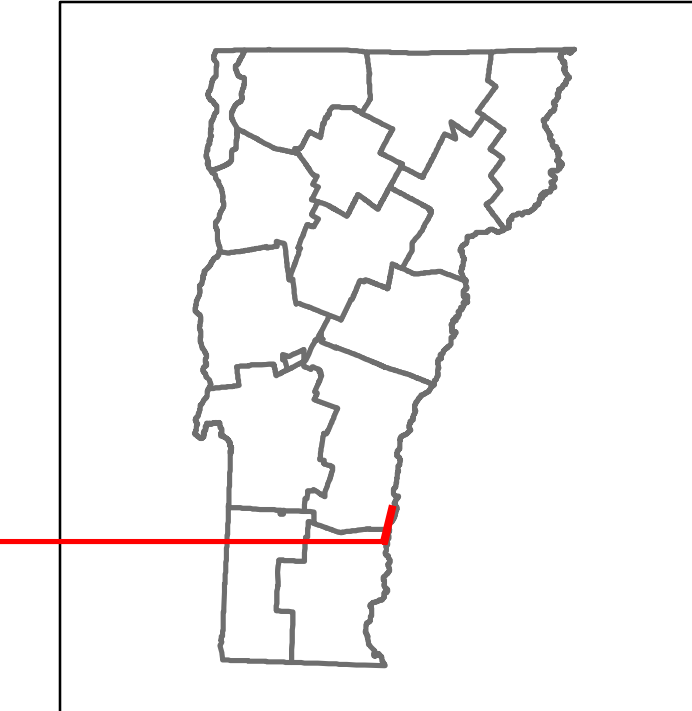


# Route Log and Progress Chart

**DRAFT**

Please Note: Errors and Omissions May Exist.  
Contact the VTrans Mapping Section with questions or concerns.

DISTRICT	TOWN	ROUTE
2	ROCKINGHAM, SPRINGFIELD	I-91



Road Widths	Travellane	Roadway	Lane Count	Base	Subbase

Curves	Grades

Grades

Guardrails

Rumblestrips

Historic Projects
<p>2011: IR 091-1021</p> <p>1996: IR 091-1111</p> <p>1994: IR 091-1118 C/2</p> <p>1977: IR 01-1121</p> <p>1979: I 91-1145</p> <p>1965: I 91-1159 C/3</p> <p>1962: IR 091-1120</p> <p>1979: IR F 091-114</p> <p>1965: I 91-1159 C/1</p> <p>1965: I 91-1159 C/2</p> <p>1987: I 91-1142</p> <p>1965: I 91-1159 C/1</p> <p>1987: IR DECK 19</p> <p>1965: I 91-1159 C/1</p> <p>1965: I 91-1159 C/1</p> <p>1984: IM IR 091-1120</p>

Maintenance Garage
District 2 - DMF Maintenance Rockingham Garage

Speed Zone

Functional Class
1

National Highway System
NHS - Interstate

Limited Access Highway
Full

Customer Service Level
Interstate Or Divided Highway

Traffic Counters

AAADT
2020: 4970, 6626, 15000, 6273, 4867
2019: 15000, 8364, 13000, 6489
2018: 14800, 12900
2017: 14700, 12700

Crash Locations
<p>(Incomplete) 2021</p> <p>2020: Section No. 568, Section No. 249, Section No. 402, Section No. 153, Section No. 429, Section No. 618</p> <p>2019</p> <p>2018</p> <p>2017</p>

STRUCTURE DESCRIPTIONS
<p><b>Bridge 24-2:</b> Frame - 1965 Structure No. 20009124-213142 Length: 21' Width: 38.0' Under Clearance: 13.0' Facility Carried: 191 ML Structure Type: RC BOX Features Intersected: 191 OVER TH NO 22 Maintenance/Ownership: State</p> <p><b>Bridge 24-3:</b> Culvert - 1965 Structure No. 30009124-313141 Length: 6' Under Clearance: 6.0' Facility Carried: 191 Structure Type: CGMPP Features Intersected: BROOK Maintenance: State</p> <p><b>Bridge 24-4:</b> Culvert - 1965 Structure No. 30009124-413141 Length: 8' Under Clearance: 9.0' Facility Carried: 191 Structure Type: CGMPP Features Intersected: BROOK Maintenance: State</p> <p><b>Bridge 24-5:</b> Frame - 1965 Structure No. 20009124-513142 Length: 21' Width: 38.0' Under Clearance: 12.92' Facility Carried: 191 ML Structure Type: RC BOX Features Intersected: 191 OVER TH NO 20 Maintenance/Ownership: State</p> <p><b>Bridge 24-9:</b> Culvert - 1965 Structure No. 30009124-914181 Length: 7' Under Clearance: 8.0' Facility Carried: 191 Structure Type: CGMPP Features Intersected: BROOK Maintenance: State</p> <p><b>Bridge 25N:</b> Stringer/multi-beam or girder - 1965 Structure No. 200091025N14182 Length: 231' Width: 30.0' Under Clearance: 17.42' Facility Carried: 191 ML Structure Type: 3 SP CONT ROLLED BM Features Intersected: 191 OVER US 5 Surface: Bituminous Maintenance/Ownership: State</p> <p><b>Bridge 26N:</b> Stringer/multi-beam or girder - 1965 Structure No. 200091026N14182 Length: 316' Width: 30.0' Facility Carried: 191 ML Structure Type: 3 SP CONT WLD GIRDER Features Intersected: BLACK RIVER Surface: Bituminous Maintenance/Ownership: State</p> <p><b>Bridge 27N:</b> Stringer/multi-beam or girder - 1965 Structure No. 200091027N14182 Length: 74' Width: 38.0' Facility Carried: 191 ML Structure Type: ROLLED BEAM Features Intersected: BIKE PATH Surface: Bituminous Maintenance/Ownership: State</p> <p><b>Bridge 28N:</b> Stringer/multi-beam or girder - 1965 Structure No. 200091028N14182 Length: 202' Width: 42.0' Under Clearance: 14.92' Facility Carried: 191 ML Structure Type: 4 SPAN ROLLED BEAM Features Intersected: 191 OVER US 5 Surface: Bituminous Maintenance/Ownership: State</p> <p><b>Bridge 28-1N:</b> Culvert - 1965 Structure No. 300091281N14181 Length: 13' Under Clearance: 11.0' Facility Carried: 191 Structure Type: RC BOX Features Intersected: SPENCER BROOK Maintenance: State</p>

<b>Historic Projects</b> <ul style="list-style-type: none"> <li>Unknown</li> <li>Bituminous Concrete</li> <li>Retreatment</li> <li>Resurface</li> <li>Bituminous Mix</li> <li>Skinny Mix</li> <li>Bituminous Seal</li> </ul>	<b>Functional Class</b> <ul style="list-style-type: none"> <li>1 - Interstate System</li> <li>2 - Other Freeways and Expressways</li> <li>3 - Principal Arterial</li> <li>4 - Minor Arterial</li> <li>5 - Major Collector</li> <li>6 - Minor Collector</li> </ul>	<b>Curves</b> <ul style="list-style-type: none"> <li>Left (degrees)</li> <li>Right</li> </ul>	<b>Grades</b> <ul style="list-style-type: none"> <li>grade up</li> <li>grade down</li> </ul>	<b>Traffic Counters</b> <ul style="list-style-type: none"> <li>Continuous (CTC)</li> <li>Weight-In-Motion (WIM)</li> <li>Short-Term, Scheduled</li> <li>Short-Term, Unscheduled</li> </ul>	<b>Crash Locations</b> <ul style="list-style-type: none"> <li>High Crash Locations (HCL's) Sections (&amp; Intersections)</li> <li>1 - 100 (1 - 10)</li> <li>101 - 200 (11 - 20)</li> <li>201 - 300 (21 - 30)</li> <li>301 - 400 (31 - 40)</li> <li>401 - 800 (41 - 113)</li> </ul>	<b>Mileage by Functional Class By Sheet</b> 91-1 1 - Interstate 9.000	<b>Mileage by Town By Sheet</b> ETE - I091-0000 9.0 of 177.432	<b>DISTRICT</b> 2	<b>TOWN</b> ROCKINGHAM, SPRINGFIELD	<b>Date:</b> 11/22/21	<b>ROUTE</b> I-91
<b>Legend</b> Indicated plans available - <a href="http://vtransmap01.ad.state.vt.us/rp/dpr/DWebstore/">http://vtransmap01.ad.state.vt.us/rp/dpr/DWebstore/</a>											
<b>Page Total Mileage: 9.000 mi</b>							<b>Page Total Mileage: 9.0 mi</b>				