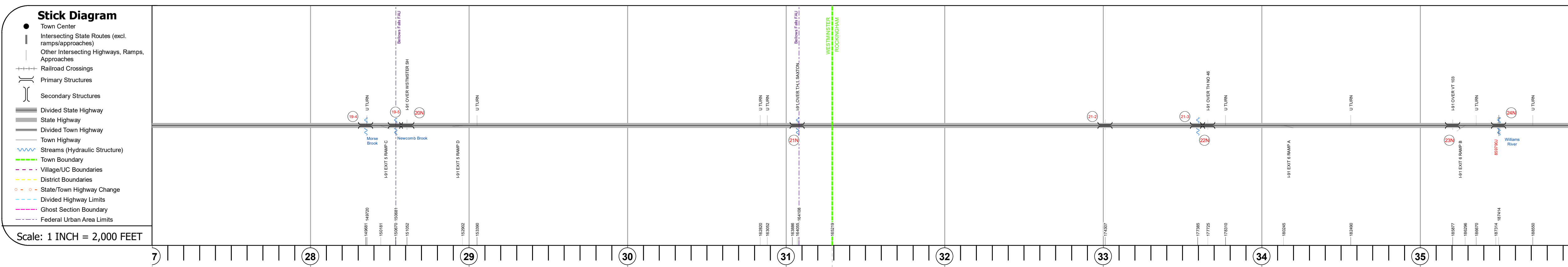
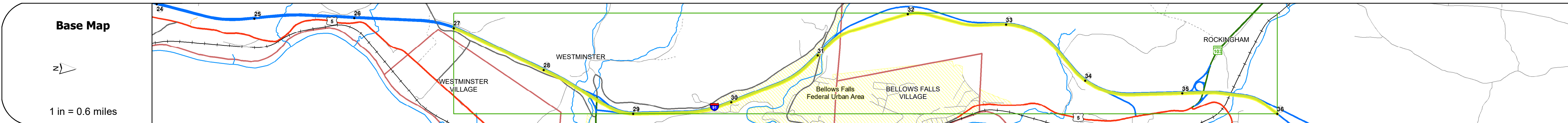
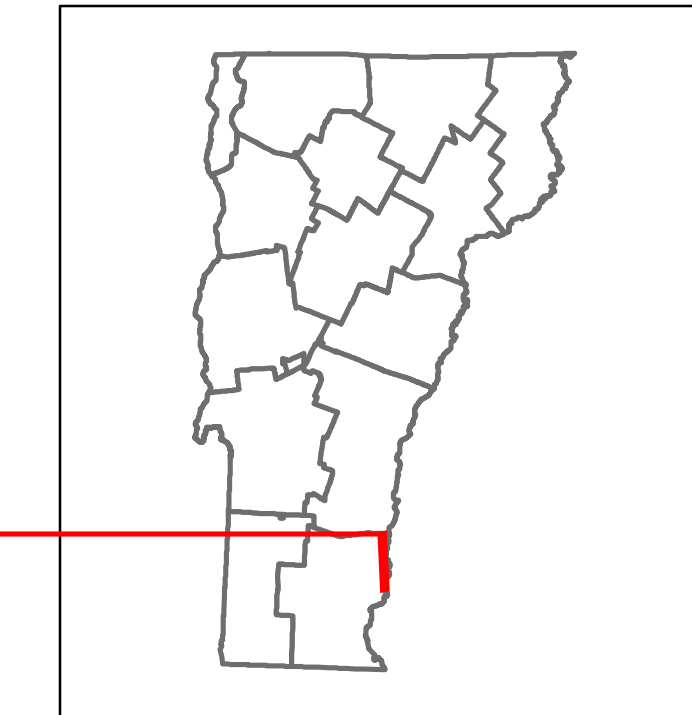


Route Log and Progress Chart

DRAFT

Please Note: Errors and Omissions May Exist.
Contact the VTrans Mapping Section with questions or concerns.

DISTRICT	TOWN	ROUTE
2	WESTMINSTER, ROCKINGHAM	I-91



Road Widths	Travellane	Roadway	Lane Count	Base	Subbase

Curves	
--------	--

Grades	+2.6	+3.2	-3.3	-4	-3.2	+2.5	+4.6	+2.7	+5	-3.7	-5	+4	-5	+5
--------	------	------	------	----	------	------	------	------	----	------	----	----	----	----

Guardrails	
------------	--

Rumblestrips	
--------------	--

Historic Projects	<p>2005: IM 091-1(41) 1991: IR DECK(28)</p> <p>1983: IR 091-1(13) 1989: IR 091-1(12) 2011: IM 091-1(02) 2001: IM 091-1(38) 2010: IM 091-1(38)</p> <p>1994: IR 091-1(118) C1 1983: Unknown 1984: IR 091-1(118) C2 1983: Unknown 1977: IR 91-1(2) 1979: IR 91-1(3) 1972: IR 1-1(39) 1979: IR 91-1(3) 1979: IR 91-1(45)</p> <p>1963: I 91-1(23) STAGE 2 1963: I 91-1(15) C1 1963: I 91-1(15) C2 1963: I 91-1(15) C1 1967: I 91-1(42) 1963: I 91-1(15) C2 1963: I 91-1(15) C4 1963: I 91-1(15) C5 1965: I 91-1(16) C1</p>
-------------------	---

Maintenance Garage	District 2 - DMF Maintenance Rockingham Garage
--------------------	--

Speed Zone	
------------	--

Functional Class	1
------------------	---

National Highway System	NHS - Interstate
-------------------------	------------------

Limited Access Highway	Full
------------------------	------

Customer Service Level	Interstate Or Divided Highway
------------------------	-------------------------------

Traffic Counters	3074
------------------	------

AADT	<p>2020: 4728, 6204, 3619, 4825, 5151, 4033, 4970</p> <p>2019: 11800, 12000, 6722, 13200, 5377, 6626, 15000</p> <p>2018: 12000, 13100, 14800</p> <p>2017: 12100, 12900, 14700</p> <p>2016: 12100, 14700</p>
------	---

Crash Locations	<p>(Incomplete) 2021: HCL Section No. 186</p> <p>2020: HCL Section No. 496, No. 567</p> <p>2019: HCL Section No. 186</p> <p>2018: HCL Section No. 186</p> <p>2017: HCL Section No. 186</p>
-----------------	--

STRUCTURE DESCRIPTIONS

- Bridge 19-4:**
Culvert - 1963
Structure No. 30009119-413201
Length: 12'
Under Clearance: 10.0'
Facility Carried: I91
Structure Type: RC BOX
Features Intersected: BROOK
Maintenance: State
- Bridge 19-5:**
Culvert - 1963
Structure No. 30009119-513201
Length: 10'
Under Clearance: 8.0'
Facility Carried: I91
Structure Type: RC BOX
Features Intersected: BROOK
Maintenance: State
- Bridge 20N:**
Stringer/multi-beam or girder - 1963
Structure No. 200091020N13202
Length: 163'
Width: 30.0'
Under Clearance: 18.58'
Facility Carried: I 91 ML
Structure Type: 3 SPAN ROLLED BEAM
Features Intersected: I 91 OVER WSTMSTER SH
Surface: Bituminous
Maintenance/Ownership: State
- Bridge 21N:**
Stringer/multi-beam or girder - 1963
Structure No. 200091021N13202
Length: 534'
Width: 30.0'
Under Clearance: 22.75'
Facility Carried: I 91 ML
Structure Type: 7 SPAN ROLLED BEAM
Features Intersected: I 91 OVER TH 1 SAXTON
Surface: Bituminous
Maintenance/Ownership: State
- Bridge 21-2:**
Culvert - 1963
Structure No. 30009121-213141
Length: 7'
Under Clearance: 5.0'
Facility Carried: I91
Structure Type: RC BOX
Features Intersected: WATER MAIN SLEEVE
Maintenance: State
- Bridge 21-3:**
Culvert - 2001
Structure No. 30009121-313141
Length: 10'
Under Clearance: 6.0'
Facility Carried: I91
Structure Type: SEGMENTAL RC BOX
Features Intersected: WEBB BROOK
Maintenance: State
- Bridge 22N:**
Stringer/multi-beam or girder - 1963
Structure No. 200091022N13142
Length: 132'
Width: 38.0'
Under Clearance: 17.83'
Facility Carried: I 91 ML
Structure Type: 3 SPAN ROLLED BEAM
Features Intersected: I 91 OVER TH NO 46
Surface: Bituminous
Maintenance/Ownership: State
- Bridge 23N:**
Stringer/multi-beam or girder - 1963
Structure No. 200091023N13142
Length: 167'
Width: 30.0'
Under Clearance: 17.08'
Facility Carried: I 91 ML
Structure Type: 3 SPAN ROLLED BEAM
Features Intersected: I 91 OVER VT 103
Surface: Bituminous
Maintenance/Ownership: State
- Bridge 24N:**
Stringer/multi-beam or girder - 2019
Structure No. 200091024N13142
Length: 852'
Width: 38.0'
Under Clearance: 99.5'
Facility Carried: I 91 ML
Structure Type: 4 SPAN CONC GIRDER
Features Intersected: I 91 OVER GM RR WLMSR
Surface: Bituminous
Maintenance/Ownership: State

<p>Historic Projects</p> <ul style="list-style-type: none"> Unknown Bituminous Concrete Retreatment Resurface Bituminous Mix Skinny Mix Bituminous Seal 	<p>Functional Class</p> <ul style="list-style-type: none"> 1 - Interstate System 2 - Other Freeways and Expressways 3 - Principal Arterial 4 - Minor Arterial 5 - Major Collector 6 - Minor Collector 	<p>Curves</p> <ul style="list-style-type: none"> Left (convex) Right (concave) 	<p>Grades</p> <ul style="list-style-type: none"> Special grade up Special grade down 	<p>Traffic Counters</p> <ul style="list-style-type: none"> Continuous (CTC) Weigh-In-Motion (WIM) Short-Term, Scheduled Short-Term, Unscheduled 	<p>Crash Locations</p> <p>Legend</p> <p>High Crash Locations (HCL's) Sections (& Intersections)</p> <ul style="list-style-type: none"> HCL No. 1 - 100 (1 - 10) HCL No. 101 - 200 (11 - 20) HCL No. 201 - 300 (21 - 30) HCL No. 301 - 400 (31 - 40) HCL No. 401 - 800 (41 - 113) 	<p>Mileage by Functional Class By Sheet</p> <p>91-1 1 - Interstate 9.000</p>	<p>Mileage by Town By Sheet</p> <p>ETE - I091-0000 9.0 of 177.432</p>	<p>DISTRICT</p> <p>2</p>	<p>TOWN</p> <p>WESTMINSTER, ROCKINGHAM</p>	<p>Date: 11/22/21</p>	<p>ROUTE</p> <p>I-91</p> <p>ETE mileage: 27.0 to 36.0</p>
---	--	---	---	--	--	---	--	---------------------------------	---	------------------------------	--