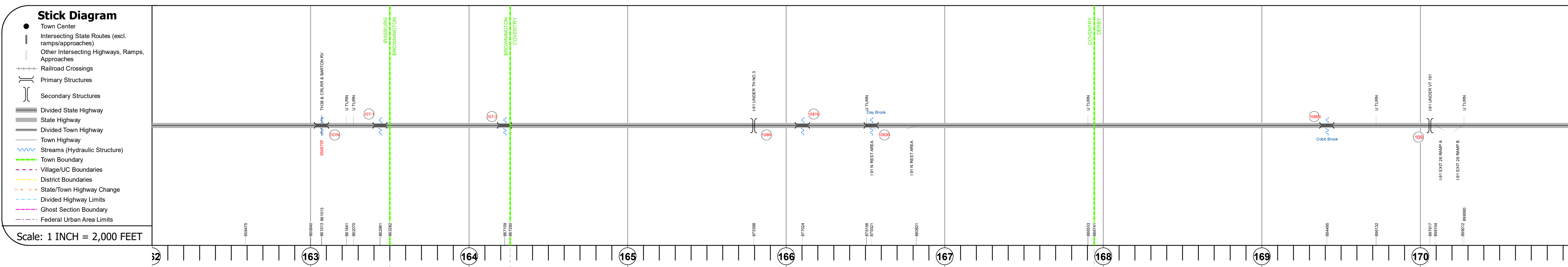
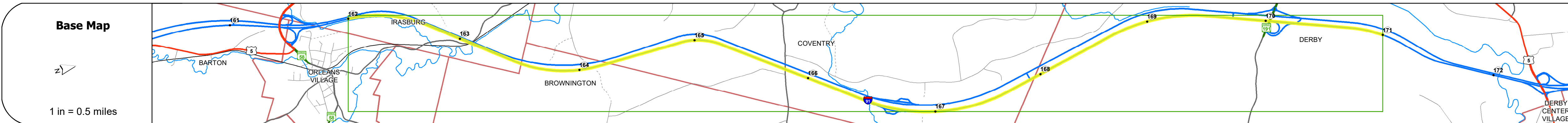
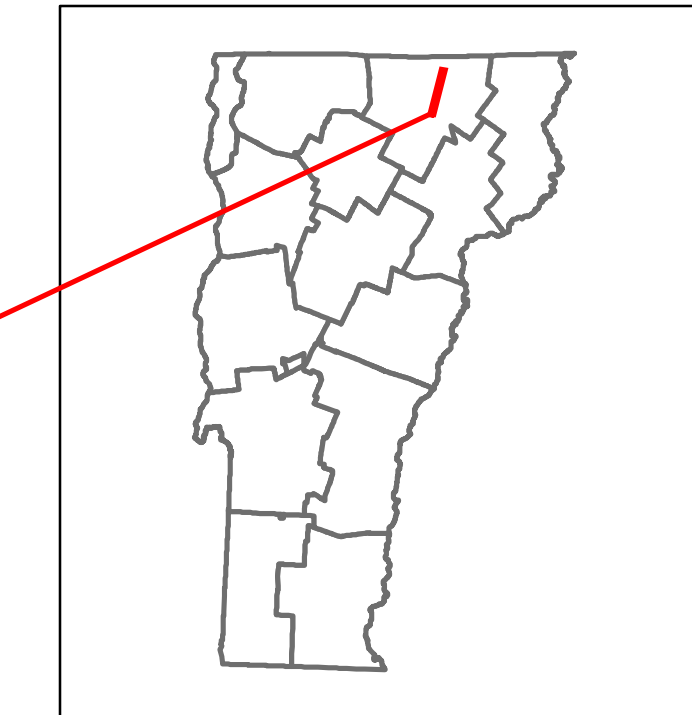


DISTRICT	TOWN	ROUTE
9	BROWNINGTON, COVENTRY, IRASBURG, DERBY	I-91



<b>Road Widths</b>	Travellane: 24, Roadway: 40, Lane Count: 2, Base: Two 7 1/2" Plant Mix Base Courses, Subbase: 24" Crushed Rock
<b>Curves</b>	
<b>Grades</b>	+3.8, +3.2, -5, +5
<b>Guardrails</b>	
<b>Rumblestrips</b>	
<b>Historic Projects</b>	2013: IM 091-3(45), 2016: IM DECK(46), 1972: SMP 181-3(20) STAGE II, 1977: 191-3(37), 2011: IM 091-3(47), 1972: 191-3(36), 1987: IR 091-3(1), 1975: 191-3(34) STAGE 3, 1970: 191-3(7)
<b>Maintenance Garage</b>	District 9 - DMF Maintenance Derby Garage
<b>Speed Zone</b>	
<b>Functional Class</b>	1 - Interstate
<b>National Highway System</b>	NHS - Interstate
<b>Limited Access Highway</b>	Full
<b>Customer Service Level</b>	Interstate Or Divided Highway
<b>Traffic Counters</b>	
<b>AADT</b>	2020: 2863, 2019: 3817, 2018: 7900, 2017: 7800, 2016: 7600. Station 1684-1685: 2159, 2245-2246: 2879, 2246-2247: 5700, 2247-2248: 5300, 2248-2249: 5000
<b>Crash Locations</b>	(Incomplete) 2021, 2020, 2019, 2018, 2017. HCL Sections: No. 269, No. 527, No. 364

### STRUCTURE DESCRIPTIONS

**Bridge 107N:**  
Stringer/multi-beam or girder - 1971  
Structure No. 200091107N10112  
Length: 447'  
Width: 39.4'  
Under Clearance: 22.33'  
Facility Carried: 191 ML  
Structure Type: SSP CONT W GIR / RBM  
Features Intersected: TH38 + CRLRR + BARTON RV  
Surface: Bituminous  
Maintenance/Ownership: State

**Bridge 107-1:**  
Culvert - 1972  
Structure No. 300091107110111  
Length: 6'  
Under Clearance: 6.0'  
Facility Carried: I91  
Structure Type: ACCGMPP  
Features Intersected: SWAMP DRAIN  
Maintenance: State

**Bridge 107-3:**  
Culvert - 1972  
Structure No. 300091107310031  
Length: 8'  
Under Clearance: 8.5'  
Facility Carried: I91  
Structure Type: CGMPP  
Features Intersected: TROUT BROOK  
Maintenance: State

**Bridge 108N:**  
Frame - 1971  
Structure No. 201005D08N10051  
Length: 124'  
Facility Carried: TR 03  
Structure Type: STEEL RIGID FRAME  
Features Intersected: 191 UNDER TH NO 3  
Maintenance: State

**Bridge 1081N:**  
Culvert - 1972  
Structure No. 300091H81N10051  
Length: 7'  
Under Clearance: 5.0'  
Facility Carried: I91  
Structure Type: CGMPPA  
Features Intersected: BROOK  
Maintenance: State

**Bridge 1083N:**  
Culvert - 1972  
Structure No. 300091H83N10051  
Length: 13'  
Under Clearance: 9.0'  
Facility Carried: I91  
Structure Type: CGMPPA  
Features Intersected: DAY BROOK  
Maintenance: State

**Bridge 1088N:**  
Culvert - 1972  
Structure No. 300091H88N10071  
Length: 15'  
Under Clearance: 9.0'  
Facility Carried: I91  
Structure Type: CGMPPA  
Features Intersected: COBB BROOK  
Maintenance: State

**Bridge 109:**  
Stringer/multi-beam or girder - 1970  
Structure No. 201343000110072  
Length: 375'  
Facility Carried: VT 00191 SPUR  
Structure Type: 3 SP CONT WLD GIRDER  
Features Intersected: I91 UNDER VT 191

<b>Historic Projects</b> <ul style="list-style-type: none"> <li>Unknown</li> <li>Retreatment</li> <li>Resurface</li> <li>Bituminous Mix</li> <li>Skippy Mix</li> <li>Bituminous Seal</li> </ul>	<b>Functional Class</b> <ul style="list-style-type: none"> <li>1 - Interstate</li> <li>2 - Other</li> <li>3 - Principal Arterial</li> <li>4 - Minor Arterial</li> <li>5 - Major Collector</li> <li>6 - Minor Collector</li> </ul>	<b>Curves</b> <ul style="list-style-type: none"> <li>Left (degrees)</li> <li>Right (degrees)</li> </ul>	<b>Grades</b> <ul style="list-style-type: none"> <li>grade up</li> <li>grade down</li> </ul>	<b>Traffic Counters</b> <ul style="list-style-type: none"> <li>Continuous (CTC)</li> <li>Weigh-In-Motion (WIM)</li> <li>Short-Term, Scheduled</li> <li>Short-Term, Unscheduled</li> </ul>	<b>Crash Locations</b> <ul style="list-style-type: none"> <li>High Crash Locations (HCL's)</li> <li>Sections (&amp; Intersections)</li> <li>1 - 100 (1 - 10)</li> <li>101 - 200 (11 - 20)</li> <li>201 - 300 (21 - 30)</li> <li>301 - 400 (31 - 40)</li> <li>401 - 800 (41 - 113)</li> </ul>	<b>Mileage by Functional Class By Sheet</b> 91-3 1 - Interstate 9.000	<b>Mileage by Town By Sheet</b> ETE - I091-0000 9.0 of 177.432	<b>DISTRICT</b> 9	<b>TOWN</b> BROWNINGTON, COVENTRY, IRASBURG, DERBY	<b>Date:</b> 11/22/21	<b>ROUTE</b> I-91 ETE mileage: 162.0 to 171.0
--	--	--	---	--	---	--	---	----------------------	---	-----------------------	---