

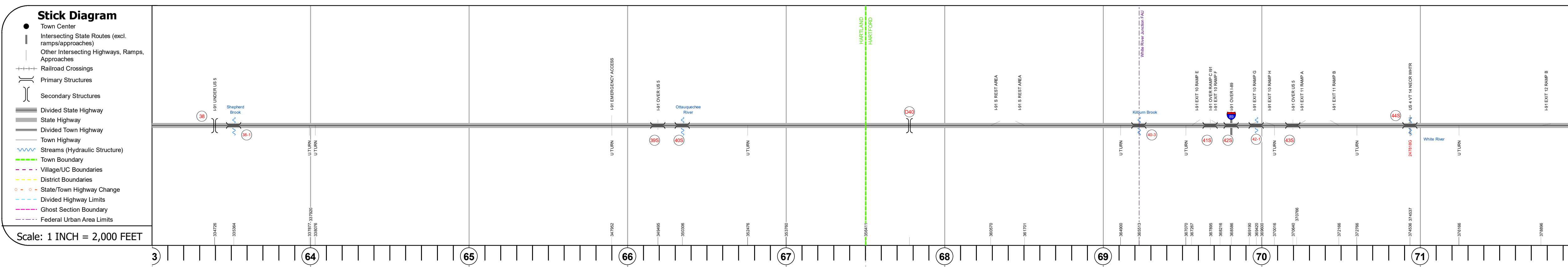
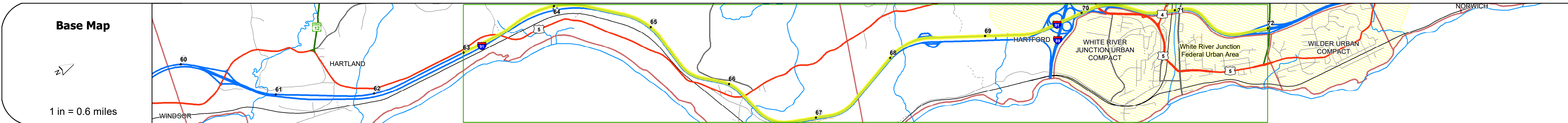
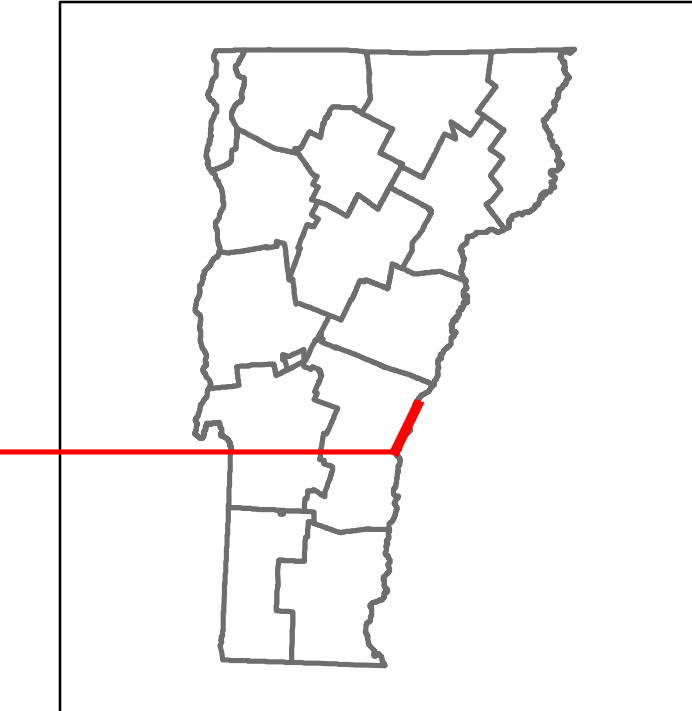


# Route Log and Progress Chart

**DRAFT**

Please Note: Errors and Omissions May Exist.  
Contact the VTrans Mapping Section with questions or concerns.

DISTRICT	TOWN	ROUTE
4	HARTFORD, HARTLAND	I-91



Travellane	24
Roadway	38
Lane Count	2
Base	Two 7 1/2" Cr. Stone Base Courses
Subbase	2" Crushed Rock

Curves	3
Grades	-3.6, +5, -4.7, +3.9, +3.3, +4.1, -4.8, +5.8, -3.5

Guardrails	Various symbols indicating guardrail types and locations.
------------	---

Rumblestrips	Various symbols indicating rumblestrip locations.
--------------	---

Historic Projects	Timeline of projects from 1966 to 2010, including project names and dates.
-------------------	--

Maintenance Garage	District 4 - DMF Maintenance Windsor Garage; District 4 - DMF Maintenance White River Garage
--------------------	--

Speed Zone	55
------------	----

Functional Class	Interstate
------------------	------------

National Highway System	NHS - Interstate
-------------------------	------------------

Limited Access Highway	Full
------------------------	------

Customer Service Level	Interstate Or Divided Highway
------------------------	-------------------------------

Traffic Counters	Various counter locations and data points.
------------------	--

Crash Locations	Map showing crash locations from 2016 to 2021.
-----------------	--

### STRUCTURE DESCRIPTIONS

**Bridge 38:** Stringer/multi-beam or girder - 1965  
Structure No. 200113006214092  
Length: 375'  
Facility Carried: US 05 ML  
Structure Type: 5 SPAN ROLLED BEAM  
Features Intersected: I 91 UNDER US 5

**Bridge 38-1:** Culvert - 1966  
Structure No. 30009138-114091  
Length: 7'  
Under Clearance: 7.5'  
Facility Carried: I 91  
Structure Type: CGMPP  
Features Intersected: BROOK  
Maintenance: State

**Bridge 39S:** Stringer/multi-beam or girder - 1966  
Structure No. 200091039S14092  
Length: 173'  
Width: 30.0'  
Under Clearance: 16.33'  
Facility Carried: I 91 ML  
Structure Type: 3 SPAN CONT GIRDER  
Features Intersected: I 91 OVER US 5  
Surface: Bituminous  
Maintenance/Ownership: State

**Bridge 40S:** Girder and floorbeam system - 1966  
Structure No. 200091040S14092  
Length: 316'  
Width: 30.0'  
Facility Carried: I 91 ML  
Structure Type: 2 SP CONT WELDED GIR  
Features Intersected: OTTAUQUECHEE RIVER  
Surface: Bituminous  
Maintenance/Ownership: State

**Unknown D40:** Unknown  
Structure No. 201408040A14082  
Structure Type: Unknown

**Bridge 40-3:** Culvert - 1966  
Structure No. 30009140-314081  
Length: 10'  
Under Clearance: 11.0'  
Facility Carried: I 91  
Structure Type: CGMPP  
Features Intersected: BROOK  
Maintenance: State

**Bridge 41S:** Stringer/multi-beam or girder - 1965  
Structure No. 200091041S14082  
Length: 99'  
Width: 38.0'  
Under Clearance: 16.33'  
Facility Carried: I 91 ML  
Structure Type: WELDED PLATE GIRDER  
Features Intersected: I 91 OVER RAMP C 191  
Surface: Bituminous  
Maintenance/Ownership: State

**Bridge 42S:** Stringer/multi-beam or girder - 1965  
Structure No. 200091042S14082  
Length: 328'  
Width: 42.0'  
Under Clearance: 17.0'  
Facility Carried: I 91 ML  
Structure Type: 4 SP CONT ROLLED BM  
Features Intersected: I 91 OVER I 89  
Surface: Bituminous  
Maintenance/Ownership: State

**Bridge 42-1:** Culvert - 1966  
Structure No. 30009142-114081  
Length: 7'  
Under Clearance: 7.0'  
Facility Carried: I 91  
Structure Type: CGMPP W CONC INVERT  
Features Intersected: BROOK  
Maintenance: State

**Bridge 43S:** Stringer/multi-beam or girder - 2015  
Structure No. 200091043S14082  
Length: 136'  
Width: 46.0'  
Under Clearance: 17.58'  
Facility Carried: I 91 ML  
Structure Type: WELDED GIRDER  
Features Intersected: I 91 OVER US 5  
Surface: Concrete  
Maintenance/Ownership: State

<b>Historic Projects</b> <ul style="list-style-type: none"> <li>Unknown</li> <li>Retreatment</li> <li>Resurface</li> <li>Bituminous Mix</li> <li>Skinny Mix</li> <li>Bituminous Seal</li> </ul>	<b>Functional Class</b> <ul style="list-style-type: none"> <li>1 - Interstate System</li> <li>2 - Other Freeways and Expressways</li> <li>3 - Principal Arterial</li> <li>4 - Minor Arterial</li> <li>5 - Major Collector</li> <li>6 - Minor Collector</li> </ul>	<b>Curves</b> <ul style="list-style-type: none"> <li>Left (degrees)</li> <li>Right (degrees)</li> </ul>	<b>Grades</b> <ul style="list-style-type: none"> <li>Special grade up</li> <li>Special grade down</li> </ul>	<b>Traffic Counters</b> <ul style="list-style-type: none"> <li>Continuous (CTC)</li> <li>Weight-In-Motion (WIM)</li> <li>Short-Term, Scheduled</li> <li>Short-Term, Unscheduled</li> </ul>	<b>Crash Locations</b> <ul style="list-style-type: none"> <li>High Crash Locations (HCL's) Sections (&amp; Intersections)</li> <li>1 - 100 (1 - 10)</li> <li>101 - 200 (11 - 20)</li> <li>201 - 300 (21 - 30)</li> <li>301 - 400 (31 - 40)</li> <li>401 - 800 (41 - 113)</li> </ul>	<b>Mileage by Functional Class By Sheet</b> 91-2 1 - Interstate 2,774 91-1 1 - Interstate 6,226	<b>Mileage by Town By Sheet</b> ETE - I091-0000S 9.0 of 177.432	<b>DISTRICT</b> 4	<b>TOWN</b> HARTFORD, HARTLAND	<b>Date:</b> 11/22/21	<b>ROUTE</b> I-91 ETE mileage: 63.0 to 72.0
--	--	--	---	---	--	---	--	----------------------	-----------------------------------	-----------------------	---