

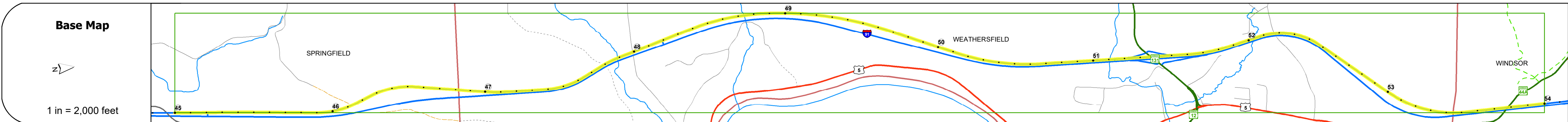
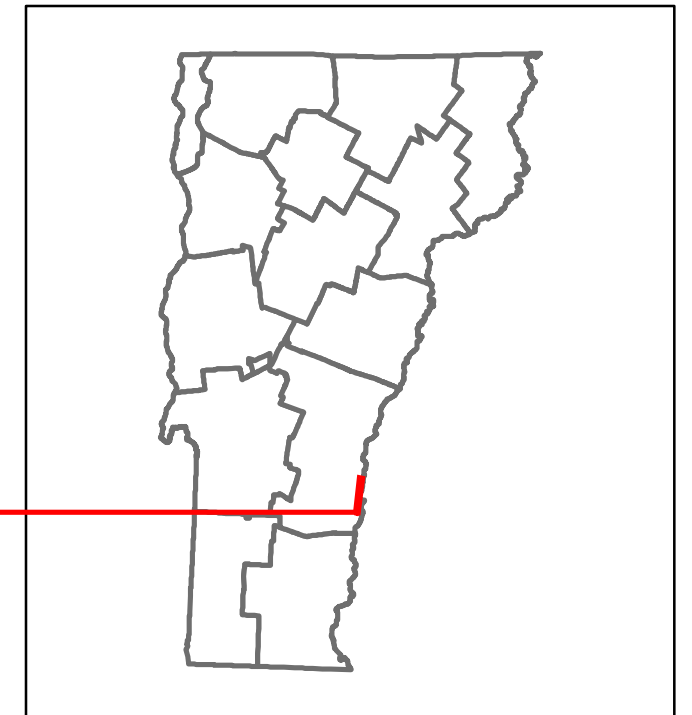


Route Log and Progress Chart

DRAFT

Please Note: Errors and Omissions May Exist.
Contact the VTrans Mapping Section with questions or concerns.

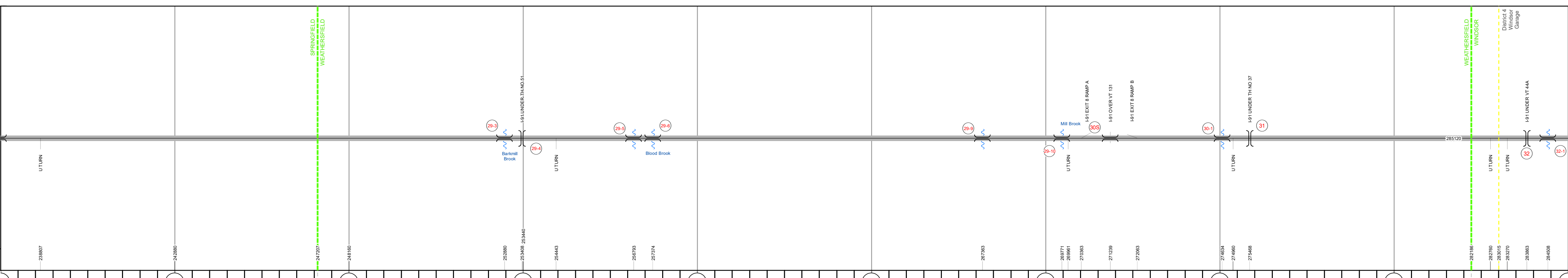
DISTRICT	TOWN	ROUTE
2, 4	WEATHERSFIELD, WINDSOR, SPRINGFIELD	I-91



Stick Diagram

- Town Center
- Intersecting State Routes (excl. ramps/approaches)
- Other Intersecting Highways, Ramps, Approaches
- Railroad Crossings
- Primary Structures
- Secondary Structures
- Divided State Highway
- State Highway
- Divided Town Highway
- Town Highway
- Streams (Hydraulic Structure)
- Town Boundary
- Village/IC Boundaries
- District Boundaries
- State/Town Highway Change
- Divided Highway Limits
- Ghost Section Boundary
- Federal Urban Area Limits

Scale: 1 INCH = 2,000 FEET



Road Widths	Travellane	Roadway	Lane Count	Base	Subbase

Curves	Grades

Guardrails

Rumblestrips

Historic Projects
2009: IM SURF(10)
2001: IM SURF(26)
2011: IM SURF(23)
1995: IR 091-113
1995: IR 091-148
1992: IR 091-120
1990: IR DECK(27)
1979: IR F 091-141
1979: IR 191-145
1981: IR 091-115
1965: I 91-120(C1)
1965: I 91-127: STAGE 2
1994: IM IR 091-120
1965: I 91-120(C2)
1965: I 91-127: STAGE 2

Maintenance Garage
District 2 - DMF Maintenance Rockingham Garage

Speed Zone

Functional Class
1

National Highway System
NHS - Interstate

Limited Access Highway
Full

Customer Service Level
Interstate Or Divided Highway

Traffic Counters	Year	Count
	2020	4635
	2019	6180
	2018	3706
	2017	4941
	2016	5943
	2015	7924

Crash Locations	Year	Count
	2020	0
	2019	0
	2018	0
	2017	0

STRUCTURE DESCRIPTIONS

- Bridge 29-3:** Culvert - 1965
Structure No. 30009129-314201
Length: 9'
Under Clearance: 10.0'
Facility Carried: I91
Structure Type: CGMPP ALUM SLEEVE
Features Intersected: BROOK
Maintenance: State
- Bridge 29-4:** Stringer/multi-beam or girder - 1965
Structure No. 201420D29414201
Length: 275'
Facility Carried: TR 51
Structure Type: 5 SP CONT ROLLED BM
Features Intersected: I 91 UNDER TH NO 51
Maintenance: State
- Bridge 29-5:** Culvert - 1965
Structure No. 30009129-514201
Length: 6'
Under Clearance: 6.5'
Facility Carried: I91
Structure Type: CGMPP
Features Intersected: BROOK
Maintenance: State
- Bridge 29-6:** Culvert - 1965
Structure No. 30009129-614201
Length: 9'
Under Clearance: 10.0'
Facility Carried: I91
Structure Type: CGMPP
Features Intersected: BLOOD BROOK
Maintenance: State
- Bridge 29-9:** Culvert - 1965
Structure No. 30009129-914201
Length: 6'
Under Clearance: 6.0'
Facility Carried: I91
Structure Type: ACGMPP
Features Intersected: CATTLEPASS
Maintenance: State
- Bridge 29-10:** Culvert - 1965
Structure No. 200091291014202
Length: 21'
Facility Carried: I91 ML
Structure Type: TWIN CELL RC BOX
Features Intersected: MILL BROOK
Maintenance/Ownership: State
- Bridge 30S:** Stringer/multi-beam or girder - 1965
Structure No. 200091030S14202
Length: 219'
Width: 30.0'
Under Clearance: 15.08'
Facility Carried: I91 ML
Structure Type: 3 SP CONT ROLLED BM
Features Intersected: I 91 OVER VT 131
Surface: Bituminous
Maintenance/Ownership: State
- Bridge 30-1:** Culvert - 1966
Structure No. 30009130-114201
Length: 8'
Under Clearance: 8.5'
Facility Carried: I91
Structure Type: CGMPP
Features Intersected: BROOK
Maintenance: State
- Bridge 31:** Stringer/multi-beam or girder - 1965
Structure No. 2014200D3114201
Length: 251'
Facility Carried: TR 37
Structure Type: 4 SPAN ROLLED BEAM
Features Intersected: I 91 UNDER TH NO 37
Maintenance: State
- Bridge 32:** Stringer/multi-beam or girder - 1965
Structure No. 2014230D3214231
Length: 321'
Facility Carried: VT 0044A
Structure Type: 4 SPAN ROLLED BEAM
Features Intersected: I 91 UNDER VT 44A
Maintenance: State
- Bridge 32-1:** Culvert - 1966
Structure No. 30009132-114231
Length: 6'
Under Clearance: 6.5'
Facility Carried: I91
Structure Type: CGMPP
Features Intersected: BROOK
Maintenance: State

<p>Historic Projects</p> <ul style="list-style-type: none"> Unknown Bituminous Concrete Retreatment Resurface Bituminous Mix Skinny Mix Bituminous Seal <p>Indicated plans available - http://vtransmap01.ad.state.vt.us/rp/dpr/DIwebstore/</p>	<p>Functional Class</p> <ul style="list-style-type: none"> 1 - Interstate System 2 - Other Freeways and Expressways 3 - Principal Arterial 4 - Minor Arterial 5 - Major Collector 6 - Minor Collector <p>Speed Zones</p> <p>125 30 35 40 45 50 55 60 65</p>	<p>Curves</p> <ul style="list-style-type: none"> Left (degrees) Right (degrees) <p>Grades</p> <ul style="list-style-type: none"> Special grade up Special grade down <p>Road Widths</p> <p>(ft)</p>	<p>Traffic Counters</p> <ul style="list-style-type: none"> Continuous (CTC) Weight-In-Motion (WIM) Short-Term, Scheduled Short-Term, Unscheduled <p>Crash Locations</p> <p>High Crash Locations (HCL's) Sections (& Intersections)</p> <p>HCL No. 1 - 100 (1 - 10) 201 - 300 (21 - 30) 301 - 400 (31 - 40) 401 - 800 (41 - 113)</p> <p>Legend</p> <p>AAADT (AADT)</p>	<p>Mileage by Functional Class By Sheet</p> <p>91-1 1 - Interstate 9.000</p> <p>Mileage by Town By Sheet</p> <p>ETE - I091-0000S 9.0 of 177.432</p> <p>Page Total Mileage: 9.000 mi</p>	<p>DISTRICT</p> <p>2, 4</p>	<p>TOWN</p> <p>WEATHERSFIELD, WINDSOR, SPRINGFIELD</p>	<p>Date: 11/22/21</p> <p>ROUTE</p> <p>I-91</p> <p>ETE mileage: 45.0 to 54.0</p>
--	---	--	--	---	------------------------------------	---	---