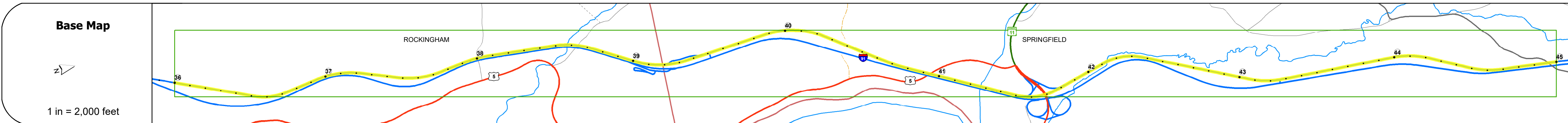
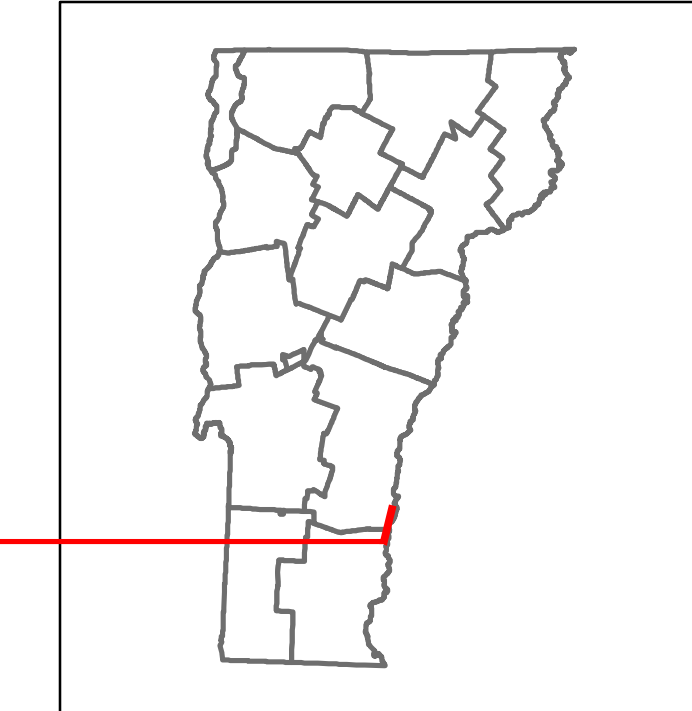



DISTRICT	TOWN	ROUTE
2	ROCKINGHAM, SPRINGFIELD	I-91



Station	36	37	38	39	40	41	42	43	44	45
Travellane										
Roadway										
Lane Count										
Base										
Subbase										

Station	36	37	38	39	40	41	42	43	44	45			
Curves													
Grades	+6	+4.5	-4.8	+5	+5	-5	-5	+3.7	+2.4	+5	+2	+5.8	-2.8
Guardrails													
Rumblestrips													



Maintenance Garage	District 2 - DMF Maintenance Rockingham Garage										
--------------------	--	--	--	--	--	--	--	--	--	--	--

Speed Zone											
------------	--	--	--	--	--	--	--	--	--	--	--

Functional Class	1										
------------------	---	--	--	--	--	--	--	--	--	--	--

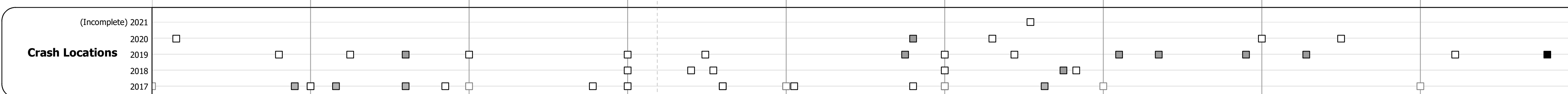
National Highway System	NHS - Interstate										
-------------------------	------------------	--	--	--	--	--	--	--	--	--	--

Limited Access Highway	Full										
------------------------	------	--	--	--	--	--	--	--	--	--	--

Customer Service Level	Interstate Or Divided Highway										
------------------------	-------------------------------	--	--	--	--	--	--	--	--	--	--

Traffic Counters											
------------------	--	--	--	--	--	--	--	--	--	--	--

Year	2020	2019	2018	2017	2016
ADT	4463	5951		3131	4635
				4174	6180



### STRUCTURE DESCRIPTIONS

<p><b>Bridge 24-2:</b> Frame - 1965 Structure No. 20009124-213142 Length: 21' Width: 38.0' Under Clearance: 13.0' Facility Carried: 191 ML Structure Type: RC BOX Features Intersected: 191 OVER TH NO 22 Maintenance/Ownership: State</p>	<p><b>Bridge 29S:</b> Stringer/multi-beam or girder - 1965 Structure No. 200091029S14182 Length: 123' Width: 36.0' Under Clearance: 14.0' Facility Carried: 191 ML Structure Type: 3 SP CONT ROLLED BM Features Intersected: 191 OVER TH NO 3 Surface: Bituminous Maintenance/Ownership: State</p>
<p><b>Bridge 24-3:</b> Culvert - 1965 Structure No. 30009124-313141 Length: 6' Under Clearance: 6.0' Facility Carried: 191 Structure Type: CGMPP Features Intersected: BROOK Maintenance: State</p>	<p><b>Bridge 24-4:</b> Culvert - 1965 Structure No. 30009124-413141 Length: 8' Under Clearance: 9.0' Facility Carried: 191 Structure Type: CGMPP Features Intersected: BROOK Maintenance: State</p>
<p><b>Bridge 24-5:</b> Frame - 1965 Structure No. 20009124-513142 Length: 21' Width: 38.0' Under Clearance: 12.92' Facility Carried: 191 ML Structure Type: RC BOX Features Intersected: 191 OVER TH NO 20 Maintenance/Ownership: State</p>	<p><b>Bridge 24-9:</b> Culvert - 1965 Structure No. 30009124-914181 Length: 7' Under Clearance: 8.0' Facility Carried: 191 Structure Type: CGMPP Features Intersected: BROOK Maintenance: State</p>
<p><b>Bridge 25S:</b> Stringer/multi-beam or girder - 1965 Structure No. 200091025S14182 Length: 211' Width: 30.0' Under Clearance: 14.25' Facility Carried: 191 ML Structure Type: 3 SP CONT ROLLED BM Features Intersected: 191 OVER US 5 Surface: Bituminous Maintenance/Ownership: State</p>	<p><b>Bridge 26S:</b> Stringer/multi-beam or girder - 1965 Structure No. 200091026S14182 Length: 316' Width: 30.0' Facility Carried: 191 ML Structure Type: 3 SP CONT WLD GIRDER Features Intersected: BLACK RIVER Surface: Bituminous Maintenance/Ownership: State</p>
<p><b>Bridge 27S:</b> Stringer/multi-beam or girder - 1965 Structure No. 200091027S14182 Length: 74' Width: 42.0' Facility Carried: 191 ML Structure Type: ROLLED BEAM Features Intersected: BIKE PATH Surface: Bituminous Maintenance/Ownership: State</p>	<p><b>Bridge 28S:</b> Stringer/multi-beam or girder - 1965 Structure No. 200091028S14182 Length: 207' Width: 30.0' Under Clearance: 17.33' Facility Carried: 191 ML Structure Type: 4 SPAN ROLLED BEAM Features Intersected: 191 OVER US 5 Surface: Bituminous Maintenance/Ownership: State</p>
<p><b>Bridge 28-1S:</b> Culvert - 1965 Structure No. 300091281S14181 Length: 13' Facility Carried: 191 Structure Type: RC BOX Features Intersected: SPENCER BROOK Maintenance: State</p>	

<p><b>Historic Projects</b></p> <ul style="list-style-type: none"> <li>Unknown</li> <li>Bituminous Concrete</li> <li>Retreatment</li> <li>Resurface</li> <li>Bituminous Mix</li> <li>Skippy Mix</li> <li>Bituminous Seal</li> </ul>	<p><b>Functional Class</b></p> <ul style="list-style-type: none"> <li>1 - Interstate System</li> <li>2 - Other Freeways and Expressways</li> <li>3 - Principal Arterial</li> <li>4 - Minor Arterial</li> <li>5 - Major Collector</li> <li>6 - Minor Collector</li> </ul>	<p><b>Curves</b></p> <ul style="list-style-type: none"> <li>Left (degrees)</li> <li>Right (degrees)</li> </ul>	<p><b>Grades</b></p> <ul style="list-style-type: none"> <li>Special grade up</li> <li>Special grade down</li> </ul>	<p><b>Traffic Counters</b></p> <ul style="list-style-type: none"> <li>Continuous (CTC)</li> <li>Weight-In-Motion (WIM)</li> <li>Short-Term, Scheduled</li> <li>Short-Term, Unscheduled</li> </ul>	<p><b>Crash Locations</b></p> <p>High Crash Locations (HCL's) Sections (&amp; Intersections)</p> <ul style="list-style-type: none"> <li>1 - 100 (1 - 10)</li> <li>101 - 200 (11 - 20)</li> <li>201 - 300 (21 - 30)</li> <li>301 - 400 (31 - 40)</li> <li>401 - 800 (41 - 113)</li> </ul>	<p><b>Mileage by Functional Class By Sheet</b></p> <p>91-1 1 - Interstate 9.000</p>	<p><b>Mileage by Town By Sheet</b></p> <p>ETE - I091-00005 9.0 of 177.432</p>	<p><b>DISTRICT</b></p> <p>2</p>	<p><b>TOWN</b></p> <p>ROCKINGHAM, SPRINGFIELD</p>	<p><b>Date:</b> 11/22/21</p>	<p><b>ROUTE</b></p> <p>I-91</p> <p>ETE mileage: 36.0 to 45.0</p>
---	--	--	---	---	--	---	---	---------------------------------	---	------------------------------	--