

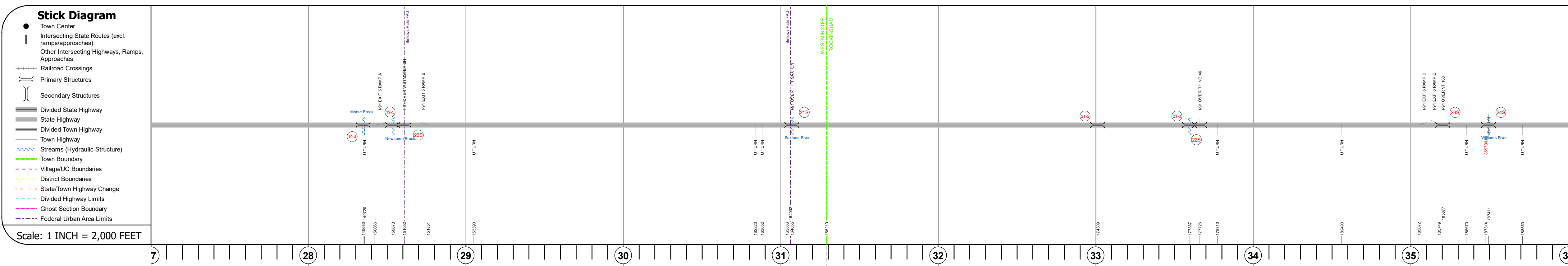
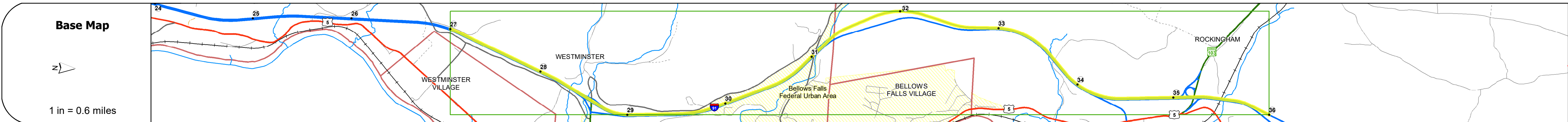
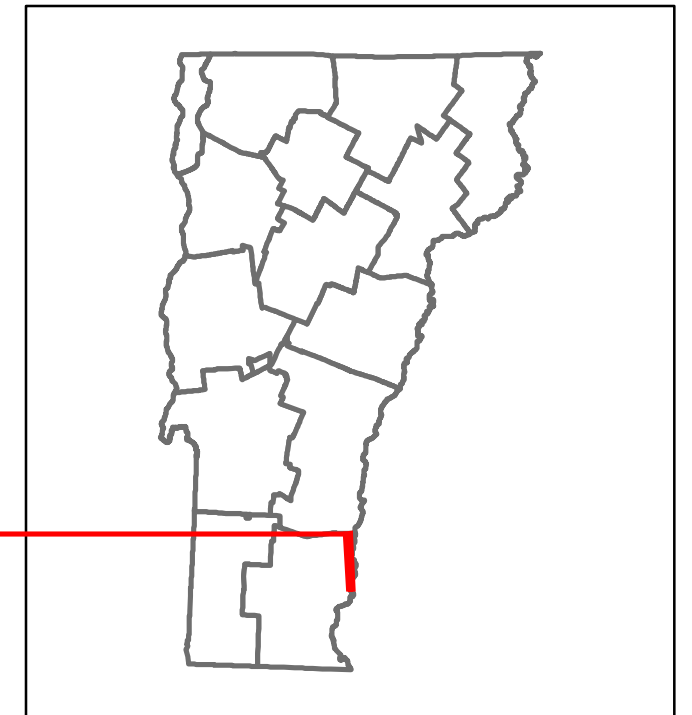


Route Log and Progress Chart

DRAFT

Please Note: Errors and Omissions May Exist.
Contact the VTrans Mapping Section with questions or concerns.

DISTRICT	TOWN	ROUTE
2	WESTMINSTER, ROCKINGHAM	I-91



Road Widths	Travellane	Roadway	Lane Count	Base	Subbase

Curves	
--------	--

Grades	+2.6	+3.2	-3.3	-4	-3.2	+5	+5	-3.7	-5	+4	-5	+6
--------	------	------	------	----	------	----	----	------	----	----	----	----

Guardrails	
------------	--

Rumblestrips	
--------------	--

Historic Projects	1994: IR 091-1118) C1	1994: IR 091-1118) C2	1990: IR DECK(27)	2001: IM 091-136	2001: IM 091-126
	1963: I 91-1(23) STAGE 2	1979: IR 91-1(3)	1972: I 91-1(39)	1979: IR 91-1(3)	1977: IR 91-1(2)
	1963: I 91-1(17) C1	1963: I 91-1(17) C2	1963: I 91-1(15) C1	1967: I 91-1(42)	1963: I 91-1(15) C2
					1963: I 91-1(15) C4
					1963: I 91-1(15) C5
					1965: I 91-1(16) C1

Maintenance Garage	District 2 - DMF Maintenance Rockingham Garage
--------------------	------------------------------------------------

Speed Zone	
------------	--

Functional Class	1
------------------	---

National Highway System	NHS - Interstate
-------------------------	------------------

Limited Access Highway	Full
------------------------	------

Customer Service Level	Interstate Or Divided Highway
------------------------	-------------------------------

Traffic Counters	
------------------	--

AADT	2020: 4646, 4223, 5310, 4143, 4463	2019: 7008, 5631, 6878, 5524, 5951	2018:	2017:	2016:
------	------------------------------------	------------------------------------	-------	-------	-------

Crash Locations	(Incomplete) 2021	2020	2019	2018	2017
-----------------	-------------------	------	------	------	------

STRUCTURE DESCRIPTIONS

Bridge 19-4:
Culvert - 1963
Structure No. 30009119-413201
Length: 12'
Under Clearance: 10.0'
Facility Carried: I91
Structure Type: RC BOX
Features Intersected: BROOK
Maintenance: State

Bridge 19-5:
Culvert - 1963
Structure No. 30009119-513201
Length: 10'
Under Clearance: 8.0'
Facility Carried: I91
Structure Type: RC BOX
Features Intersected: BROOK
Maintenance: State

Bridge 20S:
Stringer/multi-beam or girder - 1963
Structure No. 200091020513202
Length: 163'
Width: 30.0'
Under Clearance: 15.5'
Facility Carried: I91 ML
Structure Type: 3 SPAN ROLLED BEAM
Features Intersected: I 91 OVER WESTMINSTER SH
Surface: Bituminous
Maintenance/Ownership: State

Bridge 21S:
Stringer/multi-beam or girder - 1963
Structure No. 200091021513202
Length: 542'
Width: 30.0'
Under Clearance: 19.25'
Facility Carried: I91 ML
Structure Type: 8 SPAN ROLLED BEAM
Features Intersected: I 91 OVER TH 1 SAXTON
Surface: Bituminous
Maintenance/Ownership: State

Bridge 21-2:
Culvert - 1963
Structure No. 30009121-213141
Length: 7'
Under Clearance: 5.0'
Facility Carried: I91
Structure Type: RC BOX
Features Intersected: WATER MAIN SLEEVE
Maintenance: State

Bridge 21-3:
Culvert - 2001
Structure No. 30009121-313141
Length: 10'
Under Clearance: 6.0'
Facility Carried: I91
Structure Type: SEGMENTAL RC BOX
Features Intersected: WEBB BROOK
Maintenance: State

Bridge 22S:
Stringer/multi-beam or girder - 1963
Structure No. 200091022513142
Length: 84'
Width: 38.0'
Under Clearance: 13.33'
Facility Carried: I91 ML
Structure Type: ROLLED BEAM
Features Intersected: I 91 OVER TH NO 46
Surface: Bituminous
Maintenance/Ownership: State

Bridge 23S:
Stringer/multi-beam or girder - 1963
Structure No. 200091023513142
Length: 157'
Width: 42.0'
Under Clearance: 14.83'
Facility Carried: I91 ML
Structure Type: 3 SPAN ROLLED BEAM
Features Intersected: I 91 OVER VT 103
Surface: Bituminous
Maintenance/Ownership: State

Bridge 24S:
Truss - deck - 1965
Structure No. 200091024513142
Length: 851'
Width: 30.0'
Under Clearance: 100.0'
Facility Carried: I91 ML
Structure Type: 4 SPAN STL DK TRUSS
Features Intersected: I 91 OVER GM RR WLMRS
Surface: Bituminous
Maintenance/Ownership: State

Historic Projects <ul style="list-style-type: none"> Unknown Retreatment Resurface Bituminous Mix Skinny Mix Bituminous Seal 	Functional Class <ul style="list-style-type: none"> 1 - Interstate System 2 - Other Freeways and Expressways 3 - Principal Arterial 4 - Minor Arterial 5 - Major Collector 6 - Minor Collector 	Curves <ul style="list-style-type: none"> Left (degrees) Right (degrees) 	Grades <ul style="list-style-type: none"> Left (percent) grade up Right (percent) grade down 	Traffic Counters <ul style="list-style-type: none"> Continuous (CTC) Weigh-In-Motion (WIM) Short-Term, Scheduled Short-Term, Unscheduled 	Crash Locations <ul style="list-style-type: none"> High Crash Locations (HCL's) Sections (& Intersections) HCL No. 1 - 100 (1 - 10) HCL No. 101 - 200 (11 - 20) HCL No. 201 - 300 (21 - 30) HCL No. 301 - 400 (31 - 40) HCL No. 401 - 800 (41 - 113) 	Mileage by Functional Class By Sheet 91-1 1 - Interstate 9.000	Mileage by Town By Sheet ETE - I091-0000S 9.0 of 177.432	DISTRICT 2	TOWN WESTMINSTER, ROCKINGHAM	Date: 11/22/21	ROUTE I-91 ETE mileage: 27.0 to 36.0
----------------------------------------------------------------------------------------------------------------------------------------------------------------------------------------------------	----------------------------------------------------------------------------------------------------------------------------------------------------------------------------------------------------------------------------------------------------------------------	------------------------------------------------------------------------------------------------------------	--------------------------------------------------------------------------------------------------------------------------------	----------------------------------------------------------------------------------------------------------------------------------------------------------------------------------------------	--------------------------------------------------------------------------------------------------------------------------------------------------------------------------------------------------------------------------------------------------------------------------------------------------------------------------------	--------------------------------------------------------------------------	--------------------------------------------------------------------	----------------------	----------------------------------------	-----------------------	---------------------------------------------------