

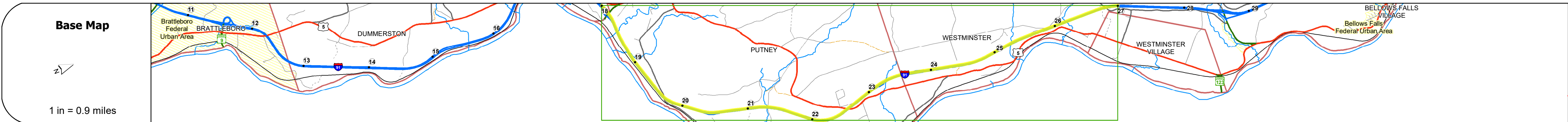
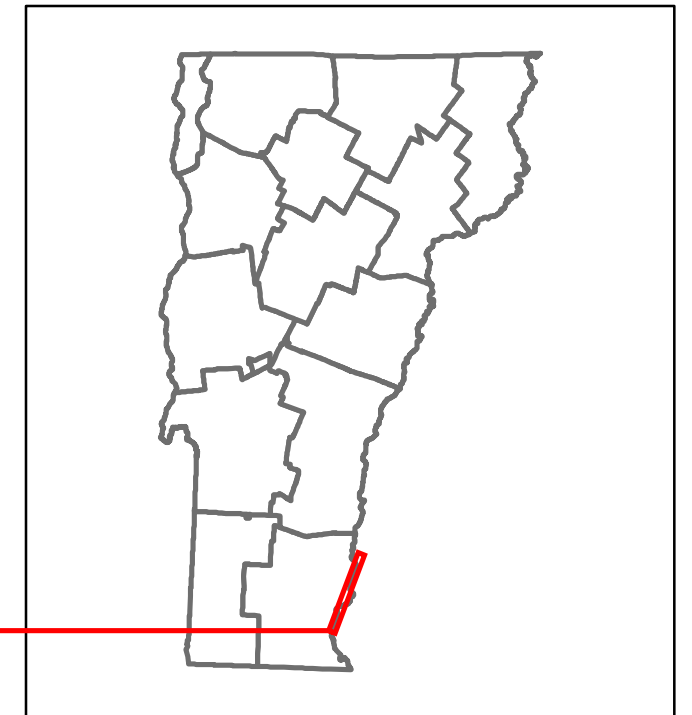


# Route Log and Progress Chart

**DRAFT**

Please Note: Errors and Omissions May Exist.  
Contact the VTrans Mapping Section with questions or concerns.

DISTRICT	TOWN	ROUTE
2	WESTMINSTER, DUMMERSTON, PUTNEY	I-91



Road Widths	Travellane	Roadway	Lane Count	Base	Subbase
				2 1/2" Crushed Stone Base Course	2" Crushed Rock

Curves	
--------	--

Grades	+3.7	+2.6	+3.1	+4.9	-3.3	-2.4	+2.5	+5	+4	-2	-2.5	-5	+4
--------	------	------	------	------	------	------	------	----	----	----	------	----	----

Guardrails	
------------	--

Rumblestrips	
--------------	--

Historic Projects	1991: IR DECK(33)	1991: IR DECK(33)	1991: IR DECK(33)	2004: IM 091-1(30)	2012: IM MEMB(30)
	1982: IR(091-116)	1973: 191-1(40) STAGE 3	1994: IR 091-1(18) C1	1979: IR 91-1(3)	1972: 191-1(30)
	2012: IM 091-1(60)	2012: IM 091-1(60)	1979: IR 91-1(3)	1968: Unknown	1979: IR 91-1(3)
	1961: 191-1(9)	1961: 191-1(10) C1	1961: 191-1(10) C2	1975: 191-1(44)	1962: 191-1(11) C1
					1962: 191-1(11) C2
					1962: 191-1(11) C3
					1963: 191-1(17) C1

Maintenance Garage	District 2 - DMF Maintenance Dummerston Garage	District 2 - DMF Maintenance Rockingham Garage
--------------------	--	--

Speed Zone	
------------	--

Functional Class	1
------------------	---

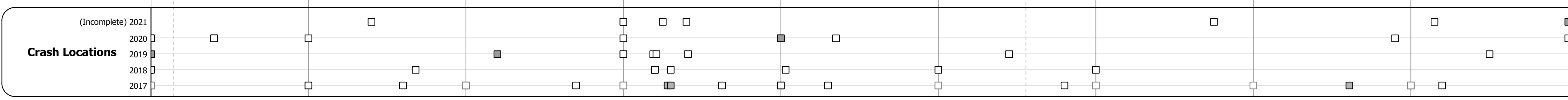
National Highway System	NHS - Interstate
-------------------------	------------------

Limited Access Highway	Full
------------------------	------

Customer Service Level	Interstate Or Divided Highway
------------------------	-------------------------------

Traffic Counters	
------------------	--

AADT	2020: 612	4646
2019	612	7008
2018		
2017		
2016	6149	



## STRUCTURE DESCRIPTIONS

<p><b>Bridge 13:</b> Stringer/multi-beam or girder - 1961 Structure No. 201113000113132 Length: 243' Facility Carried: VT 00960 SPUR Structure Type: 4 SPAN ROLLED BEAM Features Intersected: I 91 UNDER PUTNEY SH</p>	<p><b>Bridge 19:</b> Stringer/multi-beam or girder - 1963 Structure No. 2013200D1913201 Length: 269' Facility Carried: TR 04 Structure Type: 4 SPAN ROLLED BEAM Features Intersected: I 91 UNDER TH NO 4</p>
<p><b>Bridge 14S:</b> Stringer/multi-beam or girder - 1961 Structure No. 200091014S13132 Length: 244' Width: 30.0' Facility Carried: I 91 ML Structure Type: 3 SPAN ROLLED BEAM Features Intersected: SACKETTS BROOK Surface: Bituminous Maintenance/Ownership: State</p>	
<p><b>Bridge 14-1:</b> Culvert - 1961 Structure No. 30009114-113131 Length: 10' Under Clearance: 5.0' Facility Carried: I 91 Structure Type: RC BOX Features Intersected: BROOK Maintenance: State</p>	
<p><b>Bridge 15S:</b> Stringer/multi-beam or girder - 1961 Structure No. 200091015S13132 Length: 156' Width: 30.0' Under Clearance: 15.17' Facility Carried: I 91 ML Structure Type: 3 SPAN ROLLED BEAM Features Intersected: I 91 OVER TH NO 3 Surface: Bituminous Maintenance/Ownership: State</p>	
<p><b>Bridge 16S:</b> Stringer/multi-beam or girder - 1961 Structure No. 200091016S13132 Length: 356' Width: 30.0' Under Clearance: 51.0' Facility Carried: I 91 ML Structure Type: 4 SPAN ROLLED BEAM Features Intersected: I 91 OVER TH 50+PUT BRK Surface: Bituminous Maintenance/Ownership: State</p>	
<p><b>Bridge 17:</b> Stringer/multi-beam or girder - 1961 Structure No. 200113019A13132 Length: 331' Facility Carried: US 05 ML Structure Type: 4SP CONT CUR WLD GIR Features Intersected: I 91 UNDER US 5</p>	
<p><b>Bridge 17-2:</b> Culvert - 1962 Structure No. 30009117-213131 Length: 10' Under Clearance: 8.0' Facility Carried: I 91 Structure Type: RC BOX Features Intersected: BROOK Maintenance: State</p>	
<p><b>Bridge 17-3:</b> Culvert - 1962 Structure No. 30009117-313201 Length: 10' Under Clearance: 8.0' Facility Carried: I 91 Structure Type: RC BOX Features Intersected: BROOK Maintenance: State</p>	
<p><b>Bridge 18S:</b> Stringer/multi-beam or girder - 1962 Structure No. 200091018S13202 Length: 135' Width: 42.0' Under Clearance: 14.33' Facility Carried: I 91 ML Structure Type: 3 SPAN ROLLED BEAM Features Intersected: I 91 OVER TH NO 52 Surface: Bituminous Maintenance/Ownership: State</p>	
<p><b>Bridge 18-1:</b> Culvert - 1963 Structure No. 30009118-113201 Length: 12' Under Clearance: 10.0' Facility Carried: I 91 Structure Type: RC BOX Features Intersected: BROOK Maintenance: State</p>	

<p><b>Historic Projects</b></p> <ul style="list-style-type: none"> <li>Unknown</li> <li>Retreatment</li> <li>Resurface</li> <li>Bituminous Mix</li> <li>Skippy Mix</li> <li>Bituminous Seal</li> </ul>	<p><b>Functional Class</b></p> <ul style="list-style-type: none"> <li>1 - Interstate System</li> <li>2 - Other Freeways and Expressways</li> <li>3 - Principal Arterial</li> <li>4 - Minor Arterial</li> <li>5 - Major Collector</li> <li>6 - Minor Collector</li> </ul>	<p><b>Curves</b></p> <ul style="list-style-type: none"> <li>Left (degrees)</li> <li>Right (degrees)</li> </ul>	<p><b>Grades</b></p> <ul style="list-style-type: none"> <li>grade up (percent)</li> <li>grade down (percent)</li> </ul>	<p><b>Traffic Counters</b></p> <ul style="list-style-type: none"> <li>Continuous (CTC)</li> <li>Weigh-In-Motion (WIM)</li> <li>Short-Term, Scheduled</li> <li>Short-Term, Unscheduled</li> </ul>	<p><b>Crash Locations</b></p> <p>High Crash Locations (HCL's) Sections (&amp; Intersections)</p> <ul style="list-style-type: none"> <li>1 - 100 (1 - 10)</li> <li>101 - 200 (11 - 20)</li> <li>201 - 300 (21 - 30)</li> <li>301 - 400 (31 - 40)</li> <li>401 - 800 (41 - 113)</li> </ul>	<p><b>Mileage by Functional Class By Sheet</b></p> <p>91-1 1 - Interstate 9.000</p>	<p><b>Mileage by Town By Sheet</b></p> <p>ETE - I091-0000S 9.0 of 177.432</p>	<p><b>DISTRICT</b></p> <p>2</p>	<p><b>TOWN</b></p> <p>WESTMINSTER, DUMMERSTON, PUTNEY</p>	<p><b>Date:</b> 11/22/21</p>	<p><b>ROUTE</b></p> <p>I-91</p> <p>ETE mileage: 18.0 to 27.0</p>
--	--	--	---	--	--	---	---	---------------------------------	---	------------------------------	--