

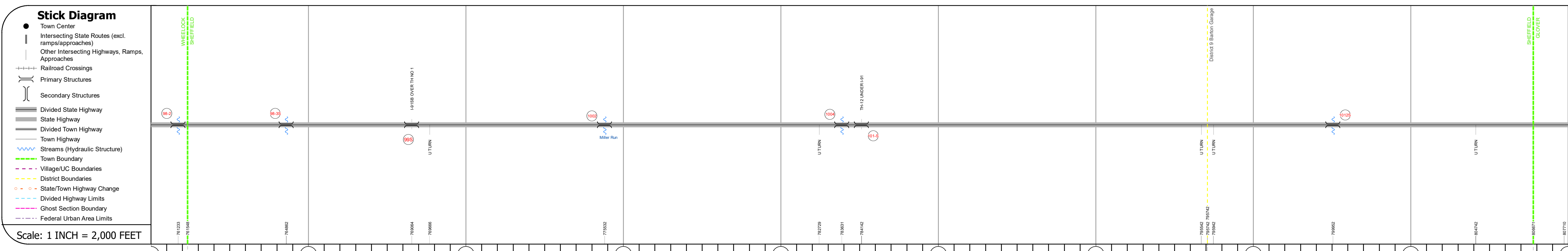
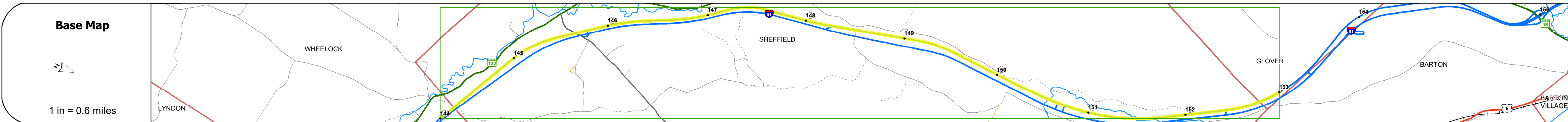
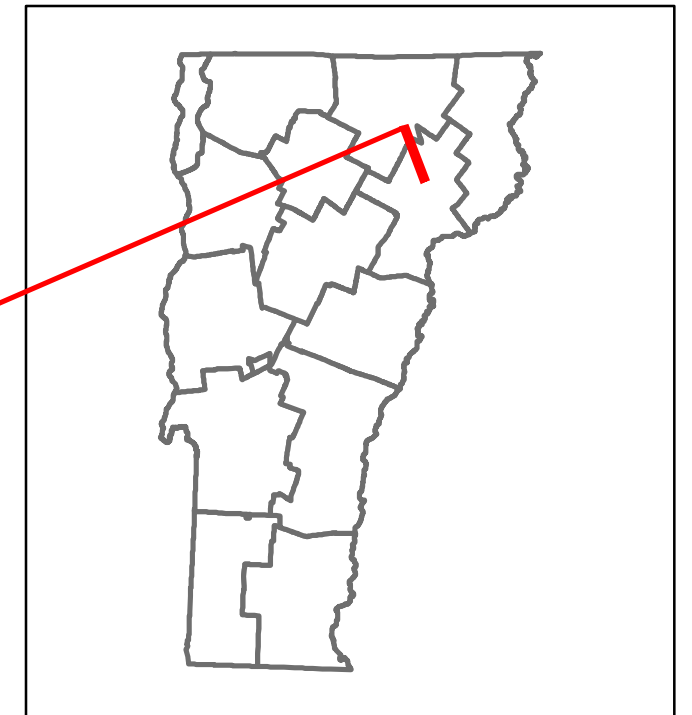


Route Log and Progress Chart

DRAFT

Please Note: Errors and Omissions May Exist.
Contact the VTrans Mapping Section with questions or concerns.

DISTRICT	TOWN	ROUTE
9, 7	SHEFFIELD, WHELOCK, GLOVER	I-91



Road Widths	Travellane	Roadway	Lane Count	Base	Subbase

Curves	Grades

Guardrails

Rumblestrips

Historic Projects
<ul style="list-style-type: none"> 2012: IM MEMB(20) 2002: IM 091-3(11) 1999: R 001-3(4) 2013: IM SURF(34) 2010: IM SURF(18) 1997: IM 091-3(0) 1979: I 91-3(10) C2 1973: I 91-3(10) C3 1979: I 91-3(38) STAGE 3 1973: I 91-3(10) C4 1973: I 91-3(10) C5

Maintenance Garage
District 7 - DMF Maintenance Lyndon Garage
District 9 - DMF Maintenance Barton Garage

Speed Zone

Functional Class
1 - Interstate

National Highway System
NHS - Interstate

Limited Access Highway
Full

Customer Service Level
Interstate Or Divided Highway

Traffic Counters

AAADT
2020: 1724
2019: 2662
2018:
2017:
2016:

Crash Locations
(Incomplete) 2021:
2020:
2019:
2018:
2017:

STRUCTURE DESCRIPTIONS

Bridge 98-2:
Culvert - 1973
Structure No. 30009198-203171
Length: 7'
Under Clearance: 7.5'
Facility Carried: I91
Structure Type: CGMPP
Features Intersected: BROOK
Maintenance: State

Bridge 98-3S:
Culvert - 1973
Structure No. 30009198-3S03121
Length: 6'
Under Clearance: 7.0'
Structure Type: CGMPP
Features Intersected: BROOK
Maintenance: State

Bridge 99S:
Stringer/multi-beam or girder - 1972
Structure No. 200091099S03122
Length: 137'
Width: 39.2'
Under Clearance: 13.83'
Facility Carried: I 91 ML
Structure Type: 3 SP CONT ROLLED BM
Features Intersected: I 91SB OVER TH NO 1
Surface: Bituminous
Maintenance/Ownership: State

Bridge 100Z:
Culvert - 1973
Structure No. 300091100Z03121
Length: 7'
Under Clearance: 8.0'
Facility Carried: I91
Structure Type: CGMPP
Features Intersected: BROOK
Maintenance: State

Bridge 1004:
Culvert - 1973
Structure No. 300091100403121
Length: 7'
Under Clearance: 7.5'
Facility Carried: I91
Structure Type: CGMPP
Features Intersected: BROOK
Maintenance: State

Bridge 101-S:
Culvert - 1973
Structure No. 300091101S03121
Length: 18'
Under Clearance: 16.5'
Facility Carried: I91
Structure Type: CGMPP
Features Intersected: TH-12 UNDER I-91
Maintenance: State

Bridge 1012S:
Culvert - 1973
Structure No. 300091H12S03121
Length: 7'
Under Clearance: 7.58'
Facility Carried: I91
Structure Type: CGMPP
Features Intersected: BROOK
Maintenance: State

Historic Projects <ul style="list-style-type: none"> Unknown Retreatment Resurface Bituminous Mix Skippy Mix Bituminous Seal 	Functional Class <ul style="list-style-type: none"> 1 - Interstate System 2 - Other 3 - Principal Arterial 4 - Minor Arterial 5 - Major Collector 6 - Minor Collector 	Curves <ul style="list-style-type: none"> Left (degrees) Right 	Grades <ul style="list-style-type: none"> Left (percent) Right (percent) grade up grade down 	Traffic Counters <ul style="list-style-type: none"> Continuous (CTC) Weigh-In-Motion (WIM) Short-Term, Scheduled Short-Term, Unscheduled 	Crash Locations <ul style="list-style-type: none"> High Crash Locations (HCL's) Sections (& Intersections) 	Mileage by Functional Class By Sheet 91-3 1 - Interstate 9.000	Mileage by Town By Sheet ETE - I091-0000S 9.0 of 177.432	DISTRICT 9, 7	TOWN SHEFFIELD, WHELOCK, GLOVER	Date: 11/22/21	ROUTE I-91 ETE mileage: 144.0 to 153.0
--	---	--	--	--	--	--	--	-------------------------	---	-----------------------	---