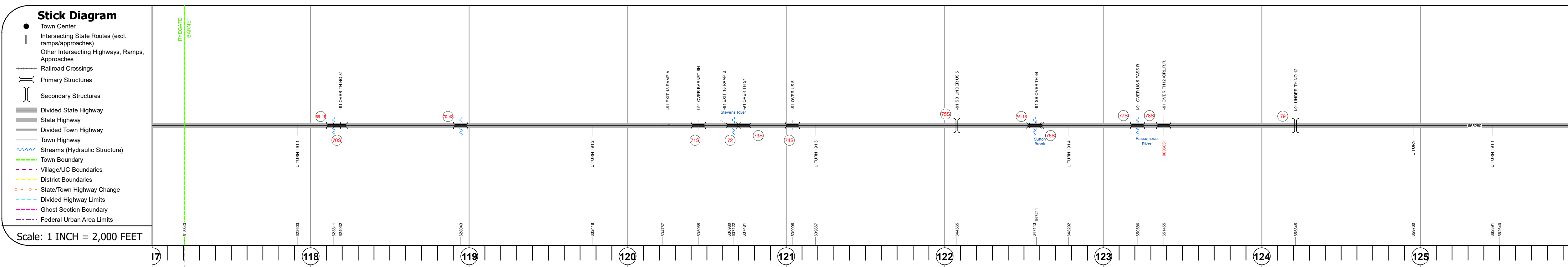
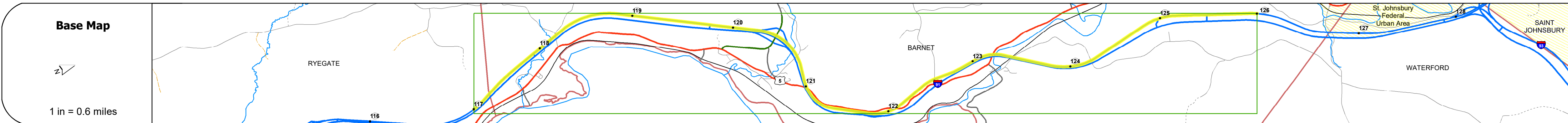
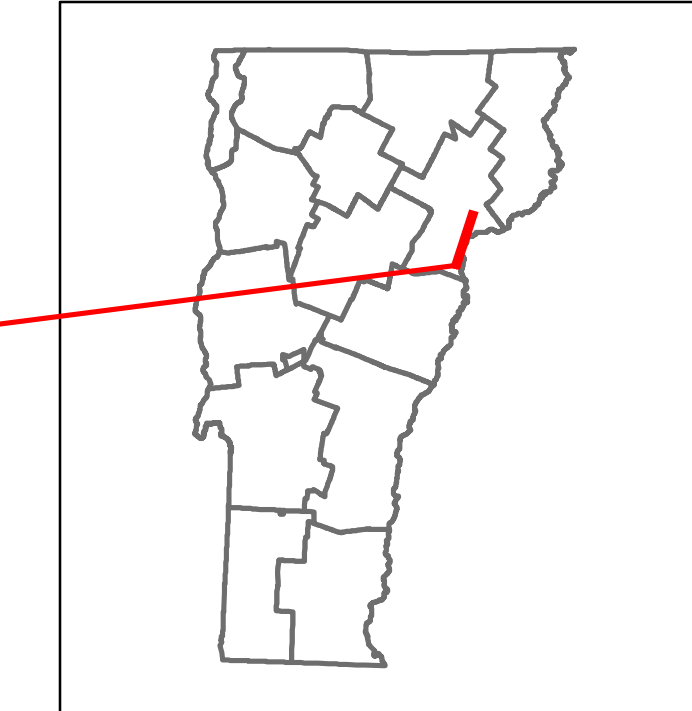


DISTRICT	TOWN	ROUTE
7	RYEGATE, BARNET	I-91



Travellane																					
Roadway																					
Lane Count																					
Base																					
Subbase																					
Curves																					
Grades																					
Guardrails																					
Rumblestrips																					
Historic Projects	<p>2008: IM SURF(6)</p> <p>2013: IM 091-2(76)</p> <p>2007: IM SURF(4)</p> <p>1997: IM 091-2(9)</p> <p>1978: I 91-2(28)</p> <p>1984: Unknown</p> <p>1982: I 91-2(65) STAGE 3</p> <p>1977: EACI 091-2(55)</p> <p>1976: EACI 91-2(17) C1</p> <p>1976: I 91-2(35)</p> <p>1976: EACI 91-2(58) C2</p> <p>1976: I 91-2(53) C3</p> <p>1976: EACI 091-2(54) C4</p> <p>1976: I 91-2(21) STAGE 2</p>																				
Maintenance Garage	District 7 - DMF Maintenance Newbury Garage																				
Speed Zone																					
Functional Class	1																				
National Highway System	NHS - Interstate																				
Limited Access Highway	Full																				
Customer Service Level	Interstate Or Divided Highway																				
Traffic Counters																					
AAADT	<table border="1"> <tr><td>2020</td><td>2228</td><td>2006</td><td>2723</td></tr> <tr><td>2019</td><td>2971</td><td>2674</td><td>3631</td></tr> <tr><td>2018</td><td></td><td></td><td></td></tr> <tr><td>2017</td><td></td><td></td><td></td></tr> <tr><td>2016</td><td></td><td></td><td></td></tr> </table>	2020	2228	2006	2723	2019	2971	2674	3631	2018				2017				2016			
2020	2228	2006	2723																		
2019	2971	2674	3631																		
2018																					
2017																					
2016																					
Crash Locations	<p>(Incomplete) 2021</p> <p>2020</p> <p>2019</p> <p>2018</p> <p>2017</p>																				

STRUCTURE DESCRIPTIONS

Bridge 69-15:
Culvert - 1976
Structure No. 300091691503011
Length: 18'
Under Clearance: 10.17'
Facility Carried: I91
Structure Type: RC BOX
Features Intersected: BROOK
Maintenance: State

Bridge 70S:
Stringer/multi-beam or girder - 1976
Structure No. 200091070S03012
Length: 82'
Width: 39.2'
Under Clearance: 13.92'
Facility Carried: I91 ML
Structure Type: ROLLED BEAM
Features Intersected: I 91 OVER TH NO 81
Surface: Bituminous
Maintenance/Ownership: State

Bridge 70-4S:
Culvert - 1976
Structure No. 300091704S03011
Length: 6'
Under Clearance: 6.0'
Facility Carried: I91
Structure Type: ACCGMPP
Features Intersected: CATTLEPASS
Maintenance: State

Bridge 71S:
Stringer/multi-beam or girder - 1976
Structure No. 200091071S03012
Length: 120'
Width: 38.0'
Under Clearance: 17.58'
Facility Carried: I91 ML
Structure Type: WELDED PLATE GIRDER
Features Intersected: I 91 OVER BARNET SH
Surface: Bituminous
Maintenance/Ownership: State

Bridge 72:
Culvert - 1976
Structure No. 200091007203012
Length: 45'
Facility Carried: I91 ML
Structure Type: TWIN CELL RC BOX
Features Intersected: STEVENS RIVER
Maintenance/Ownership: State

Bridge 73S:
Culvert - 1977
Structure No. 200091073S03012
Length: 24'
Under Clearance: 14.0'
Facility Carried: I91 ML
Structure Type: RC BOX
Features Intersected: I 91 OVER TH 57
Maintenance/Ownership: State

Bridge 74S:
Stringer/multi-beam or girder - 1977
Structure No. 200091074S03012
Length: 146'
Width: 36.7'
Under Clearance: 15.0'
Facility Carried: I91 ML
Structure Type: WELDED PLATE GIRDER
Features Intersected: I 91 OVER US 5
Surface: Bituminous
Maintenance/Ownership: State

Bridge 75S:
Stringer/multi-beam or girder - 1978
Structure No. 200113121B03012
Length: 173'
Facility Carried: US 05 ML
Structure Type: WELDED PLATE GIRDER
Features Intersected: I 91 SB OVER US 5

Bridge 75-1S:
Culvert - 1977
Structure No. 300091751S03011
Length: 10'
Under Clearance: 10.0'
Facility Carried: I91
Structure Type: CGMPP
Features Intersected: SUTTON BROOK
Maintenance: State

Bridge 76S:
Stringer/multi-beam or girder - 1977
Structure No. 200091076S03012
Length: 107'
Width: 36.7'
Under Clearance: 14.67'
Facility Carried: I91 ML
Structure Type: WELDED PLATE GIRDER
Features Intersected: I 91 SB OVER TH 44
Surface: Bituminous
Maintenance/Ownership: State

Bridge 77S:
Girder and floorbeam system - 1977
Structure No. 200091077S03012
Length: 563'
Width: 36.8'
Under Clearance: 53.42'
Facility Carried: I91 ML
Structure Type: 4 SPAN CONT 2 GIRDER
Features Intersected: I 91 OVER US 5 PASS R
Surface: Bituminous
Maintenance/Ownership: State

Bridge 78S:
Stringer/multi-beam or girder - 1977
Structure No. 200091078S03012
Length: 271'
Width: 36.8'
Under Clearance: 27.67'
Facility Carried: I91 ML
Structure Type: 4 SP CONT ROLLED BM
Features Intersected: I 91 OVER TH12 /C/L.R.R.
Surface: Bituminous
Maintenance/Ownership: State

Historic Projects <ul style="list-style-type: none"> Unknown Retreatment Resurface Bituminous Mix Skinny Mix Bituminous Seal 	Functional Class <ul style="list-style-type: none"> 1 - Interstate 2 - Other 3 - Principal Arterial 4 - Minor Arterial 5 - Major Collector 6 - Minor Collector 	Curves <ul style="list-style-type: none"> Left Right 	Grades <ul style="list-style-type: none"> grade up grade down 	Traffic Counters <ul style="list-style-type: none"> Continuous (CTC) Weigh-In-Motion (WIM) Short-Term, Scheduled Short-Term, Unscheduled 	Crash Locations <ul style="list-style-type: none"> High Crash Locations (HCL's) Sections (& Intersections) 	Mileage by Functional Class By Sheet 91-2 1 - Interstate 9.000	Mileage by Town By Sheet ETE - I091-0000S 9.0 of 177.432	DISTRICT 7	TOWN RYEGATE, BARNET	Date: 11/22/21	ROUTE I-91 ETE mileage: 117.0 to 126.0
Legend Speed Zones 15 20 25 30 35 40 45 50 55 60 65						Page Total Mileage: 9.000 mi		Page Total Mileage: 9.0 mi			