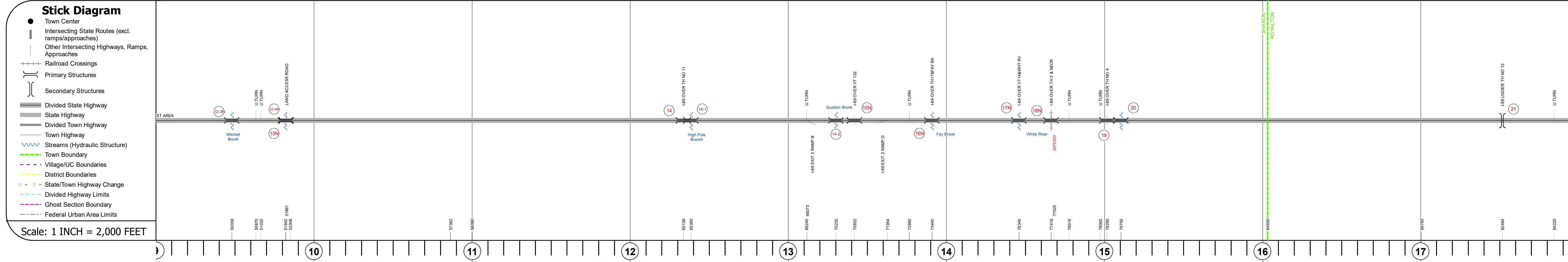
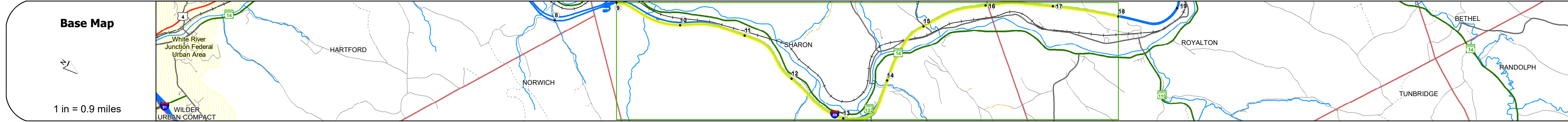
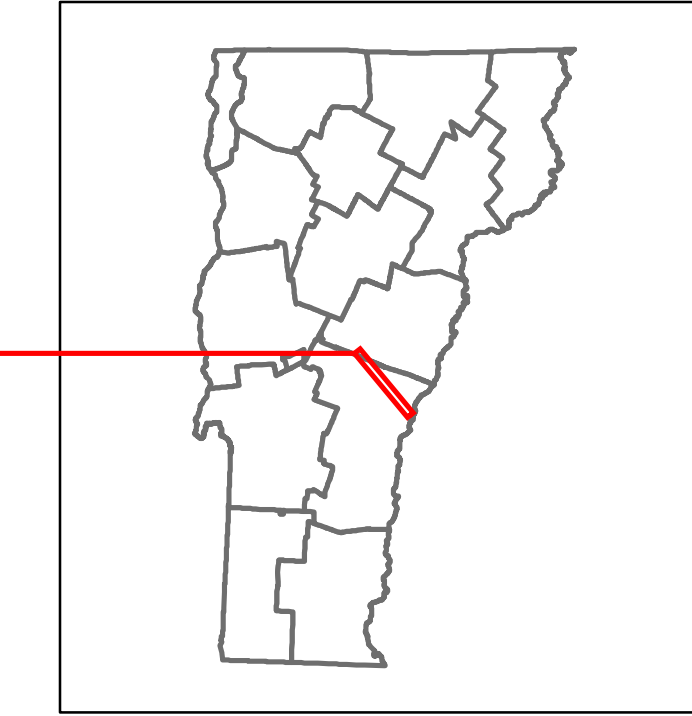


DISTRICT	TOWN	ROUTE
4	ROYALTON, SHARON	I-89



	10	11	12	13	14	15	16	17	18	
Road Widths					24 40 2 5' Crushed Stone Base Course 24" Crushed Rock					
Curves	3			3.3		2				
Grades	-3	+4.7	-5			+4.5		-4.6	+5 -4.1 +4	
Guardrails										
Rumblestrips										
Historic Projects		2012: IM 089-1(57)		1987: IM (R DECK) (15) 1984: IR 089-1(50) 2003: IM 089-1(8)		2011: IM 089-1(58)		2009: IM 089-1(55) 2009: IM 089-1(54)		
Maintenance Garage	District 4 - DMF Maintenance White River Garage					District 4 - DMF Maintenance Royalton Garage				
Speed Zone										
Functional Class					1					
National Highway System					NHS - Interstate					
Limited Access Highway					Full					
Customer Service Level					Interstate Or Divided Highway					
Traffic Counters				Y086					Y087	
AADT	2020: 7175 2019: 9566 2018: 18800 2017: 18600 2016: 18400			5705 7606				6125 8166 15800 15900 16000		
Crash Locations				HCL Section No. 203				HCL Section No. 161		

STRUCTURE DESCRIPTIONS

Bridge 12-3N: Culvert - 1968 Structure No. 300089123N14171 Length: 12' Under Clearance: 13.58' Facility Carried: I89 Structure Type: CGMPP Features Intersected: MITCHELL BROOK Maintenance: State	Bridge 18: Frame - 1968 Structure No. 200089001914172 Length: 21' Width: 38.0' Under Clearance: 14.0' Facility Carried: I89 ML Structure Type: RC BOX Features Intersected: I89 OVER TH NO 4 Maintenance/Ownership: State
Bridge 12-4N: Culvert - 1968 Structure No. 300089124N14171 Length: 6' Under Clearance: 6.0' Facility Carried: I89 Structure Type: ACGMPP Features Intersected: BROOK Maintenance: State	Bridge 20: Culvert - 1969 Structure No. 300089002014171 Length: 20' Under Clearance: 14.0' Facility Carried: I89 Structure Type: RC ARCH Features Intersected: BROAD BROOK Maintenance: State
Bridge 13N: Culvert - 1968 Structure No. 300089013N14171 Length: 17' Under Clearance: 14.58' Facility Carried: I89 Structure Type: CGMPP Features Intersected: LAND ACCESS ROAD Maintenance: State	Bridge 21: Stringer/multi-beam or girder - 1968 Structure No. 20141602114161 Length: 301' Facility Carried: TR 13 Structure Type: 4 SP CONT ROLLED BM Features Intersected: I89 UNDER TH NO 13
Bridge 14: Frame - 1968 Structure No. 200089001414172 Length: 21' Width: 38.0' Under Clearance: 14.08' Facility Carried: I89 ML Structure Type: RC BOX Features Intersected: I89 OVER TH NO 11 Maintenance/Ownership: State	Bridge 14-1: Culvert - 1968 Structure No. 30008914-114171 Length: 10' Under Clearance: 10.0' Facility Carried: I89 Structure Type: CGMPP ALUM SLEEVED Features Intersected: HIGH POLE BROOK Maintenance: State
Bridge 14-2: Culvert - 1968 Structure No. 30008914-214171 Length: 12' Under Clearance: 13.0' Facility Carried: I89 Structure Type: CGMPP ALUM SLEEVED Features Intersected: QUATION BROOK Maintenance: State	Bridge 15N: Stringer/multi-beam or girder - 1968 Structure No. 200089015N14172 Length: 172' Width: 38.0' Under Clearance: 16.83' Facility Carried: I89 ML Structure Type: 3 SPAN ROLLED BEAM Features Intersected: I89 OVER VT 132 Surface: Bituminous Maintenance/Ownership: State
Bridge 16N: Stringer/multi-beam or girder - 1968 Structure No. 200089016N14172 Length: 356' Width: 30.0' Under Clearance: 49.0' Facility Carried: I89 ML Structure Type: 4 SP CONT ROLLED BM Features Intersected: I89 OVER TH17+FAY BK Surface: Bituminous Maintenance/Ownership: State	Bridge 17N: Stringer/multi-beam or girder - 1968 Structure No. 200089017N14172 Length: 834' Width: 30.0' Under Clearance: 83.0' Facility Carried: I89 ML Structure Type: 4 SP CONT WLD GIRDER Features Intersected: I89 OVER VT14+WHT RV Surface: Bituminous Maintenance/Ownership: State
Bridge 18N: Stringer/multi-beam or girder - 1968 Structure No. 200089018N14172 Length: 236' Width: 30.0' Under Clearance: 17.83' Facility Carried: I89 ML Structure Type: 4 SPAN ROLLED BEAM Features Intersected: I89 OVER TH 3 + NECR Surface: Bituminous Maintenance/Ownership: State	

Historic Projects <ul style="list-style-type: none"> Unknown Retreatment Resurface Bituminous Mix Skinny Mix Bituminous Seal 	Functional Class <ul style="list-style-type: none"> 1 - Interstate System 2 - Other Freeways and Expressways 3 - Principal Arterial 4 - Minor Arterial 5 - Major Collector 6 - Minor Collector 	Curves <ul style="list-style-type: none"> Left (convex) Right (concave) 	Grades <ul style="list-style-type: none"> grade up grade down 	Traffic Counters <ul style="list-style-type: none"> Continuous (CTC) Weigh-In-Motion (WIM) Short-Term, Scheduled Short-Term, Unscheduled 	Crash Locations <ul style="list-style-type: none"> High Crash Locations (HCL's) Sections (& Intersections) 	Mileage by Functional Class By Sheet 89-1 1 - Interstate 9.000	Mileage by Town By Sheet ETE - I089-0000 9.0 of 130.254	DISTRICT 4	TOWN ROYALTON, SHARON	Date: 11/22/21	ROUTE I-89 ETE mileage: 9.0 to 18.0
Legend Speed Zones 25 30 35 40 45 50 55 60 65						Page Total Mileage: 9.000 mi		Page Total Mileage: 9.0 mi			