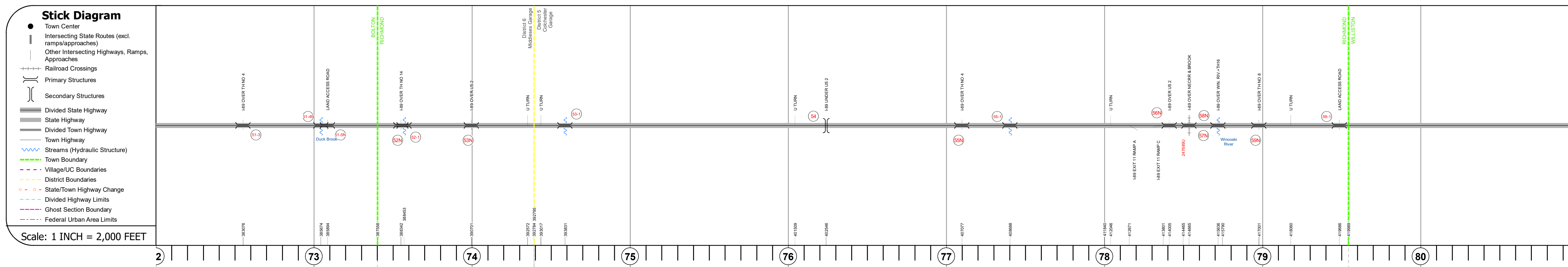

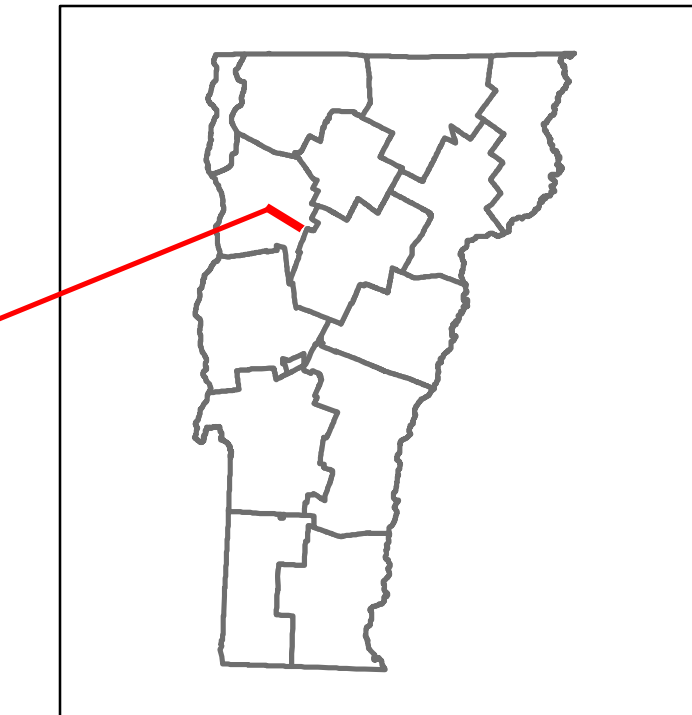
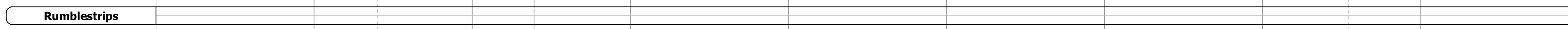

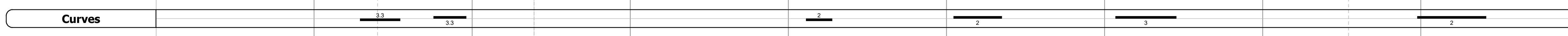


DISTRICT	TOWN	ROUTE
5	RICHMOND, WILLISTON, BOLTON	I-89



Travellane	Roadway	Lane Count	Base	Subbase
				Two 7 1/2" Cr. Stone Base Courses
				24" Crushed Rock



Historic Projects
1978: IR 0005 (1)
1993: IR 089-2(15) C1
1994: IR 089-2(17)
1993: IR 089-2(15) C2
1978: IR 0005 (1)
1978: IR 0005 (1) 1995: IM IR 089-2(19)
2010: IM CULV (16)
2010: IM 089-2(39)
1986: IR 089-2(11)
1986: IR 089-2(9)
1983: IR 89-2(24) C1
1983: IR 89-2(24) C1
1983: IR 89-2(15) C2
1983: IR 89-2(24) C1
1983: IR 89-2(24) C1
1975: I 89-2(23)
1964: I 89-2(8) C1
1964: I 89-2(8) C2
1964: I 89-2(8) C3
2012: IMG SIGN (17)
1964: I 89-2(8) C4
1982: I 89-2(9) C1
1965: I 89-2(14)

Maintenance Garage
District 6 - DMF Maintenance Middlesex Garage
District 5 - DMF Maintenance Middlesex Garage
District 5 - DMF Maintenance Colchester Garage

Speed Zone

Functional Class
1

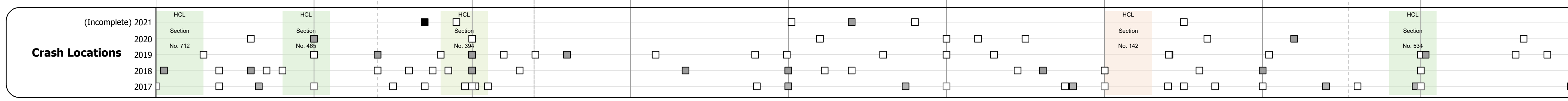
National Highway System
NHS - Interstate

Limited Access Highway
Full

Customer Service Level
Interstate Or Divided Highway

Traffic Counters

ADT	2020	2019	2018	2017	2016
	10138	14582	28200	27900	27500
				8790	14011
				11720	18681
					36300
					34400
					32400



STRUCTURE DESCRIPTIONS

<p>Bridge 51-3: Frame - 1964 Structure No. 20008951-304012 Length: 20' Width: 38.0' Under Clearance: 12.5' Facility Carried: 189 ML Structure Type: RC BOX Features Intersected: 189 OVER TH NO 4 Surface: Bituminous Maintenance/Ownership: State</p>	<p>Bridge 50N: Stringer/multi-beam or girder - 1964 Structure No. 200089056N04112 Length: 232' Width: 42.0' Under Clearance: 16.83' Facility Carried: 189 ML Structure Type: 3 SPAN ROLLED BEAM Features Intersected: 189 OVER US 2 Surface: Bituminous Maintenance/Ownership: State</p>
<p>Bridge 51-4N: Culvert - 1964 Structure No. 300089514N04011 Length: 11' Under Clearance: 11.0' Facility Carried: 189 Structure Type: CGMPP Features Intersected: DUCK BROOK Maintenance: State</p>	<p>Bridge 57N: Stringer/multi-beam or girder - 1964 Structure No. 200089057N04112 Length: 251' Width: 30.0' Under Clearance: 25.67' Facility Carried: 189 ML Structure Type: 4 SPAN ROLLED BEAM Features Intersected: 189 OVER NECCR + BROOK Surface: Bituminous Maintenance/Ownership: State</p>
<p>Bridge 51-5N: Culvert - 1964 Structure No. 300089515N04011 Length: 16' Under Clearance: 14.33' Facility Carried: 189 Structure Type: CGMPP Features Intersected: LAND ACCESS ROAD Maintenance: State</p>	<p>Bridge 58N: Girder and floorbeam system - 1962 Structure No. 200089058N04112 Length: 558' Width: 30.0' Under Clearance: 35.0' Facility Carried: 189 ML Structure Type: 3 SPAN ROLLED BEAM Features Intersected: 189 OVER TH NO 14 Surface: Bituminous Maintenance/Ownership: State</p>
<p>Bridge 52N: Stringer/multi-beam or girder - 1964 Structure No. 200089052N04112 Length: 187' Width: 30.0' Under Clearance: 32.0' Facility Carried: 189 ML Structure Type: 3 SPAN ROLLED BEAM Features Intersected: 189 OVER TH NO 14 Surface: Bituminous Maintenance/Ownership: State</p>	<p>Bridge 59N: Stringer/multi-beam or girder - 1962 Structure No. 200089059N04112 Length: 152' Width: 30.0' Under Clearance: 15.25' Facility Carried: 189 ML Structure Type: 3 SPAN ROLLED BEAM Features Intersected: 189 OVER TH NO 8 Surface: Bituminous Maintenance/Ownership: State</p>
<p>Unknown 52-1: Unknown Structure No. 30008952-104111 Structure Type: Unknown Features Intersected: BROOK Maintenance/Ownership: State</p>	<p>Bridge 59-1: Culvert - 1963 Structure No. 30008959-104111 Length: 14' Under Clearance: 12.0' Facility Carried: 189 Structure Type: RC BOX Features Intersected: LAND ACCESS ROAD Maintenance: State</p>
<p>Bridge 53N: Stringer/multi-beam or girder - 1964 Structure No. 200089053N04112 Length: 207' Width: 30.0' Under Clearance: 20.5' Facility Carried: 189 ML Structure Type: 3 SPAN ROLLED BEAM Features Intersected: 189 OVER US 2 Surface: Bituminous Maintenance/Ownership: State</p>	<p>Bridge 53-1: Culvert - 1964 Structure No. 30008953-104111 Length: 20' Under Clearance: 11.0' Facility Carried: 189 Structure Type: RC BOX Features Intersected: BROOK/LAND ACCESS Maintenance: State</p>
<p>Bridge 54: Stringer/multi-beam or girder - 1964 Structure No. 200284002904112 Length: 497' Facility Carried: US 02 ML Structure Type: 8 SPAN ROLLED BEAM Features Intersected: 189 UNDER US 2</p>	<p>Bridge 55N: Stringer/multi-beam or girder - 1964 Structure No. 200089055N04112 Length: 152' Width: 30.0' Under Clearance: 15.08' Facility Carried: 189 ML Structure Type: 3 SPAN ROLLED BEAM Features Intersected: 189 OVER TH NO 4 Surface: Bituminous Maintenance/Ownership: State</p>
<p>Bridge 55-1: Culvert - 1964 Structure No. 30008955-104111 Length: 8' Under Clearance: 8.0' Facility Carried: 189 Structure Type: CGMPP Features Intersected: BROOK Maintenance: State</p>	

<p>Historic Projects</p> <ul style="list-style-type: none"> Unknown Retreatment Resurface Bituminous Mix Skinny Mix Bituminous Seal 	<p>Functional Class</p> <ul style="list-style-type: none"> 1 - Interstate System 2 - Other Freeways and Expressways 3 - Principal Arterial 4 - Minor Arterial 5 - Major Collector 6 - Minor Collector 	<p>Curves</p> <ul style="list-style-type: none"> Left (degrees) Right (degrees) 	<p>Grades</p> <ul style="list-style-type: none"> Special grade up Special grade down 	<p>Traffic Counters</p> <ul style="list-style-type: none"> Continuous (CTC) Weight-In-Motion (WIM) Short-Term, Scheduled Short-Term, Unscheduled 	<p>Crash Locations</p> <p>Legend</p> <p>High Crash Locations (HCL's) Sections (& Intersections)</p> <ul style="list-style-type: none"> HCL No. 1 - 100 (1 - 10) HCL No. 201 - 300 (21 - 30) 101 - 200 (11 - 20) 401 - 800 (41 - 113) 	<p>Mileage by Functional Class By Sheet</p> <p>89-2 1 - Interstate 9.000</p>	<p>Mileage by Town By Sheet</p> <p>ETE - I089-0000 9.0 of 130.254</p>	<p>DISTRICT</p> <p>5</p>	<p>TOWN</p> <p>RICHMOND, WILLISTON, BOLTON</p>	<p>Date: 11/22/21</p>	<p>ROUTE</p> <p>I-89</p> <p>ETE mileage: 72.0 to 81.0</p>
--	--	--	---	---	---	---	--	---------------------------------	---	------------------------------	--