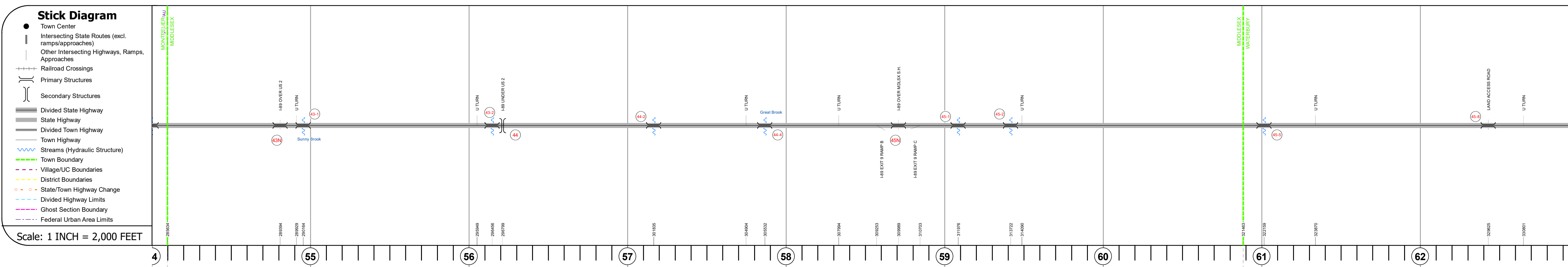
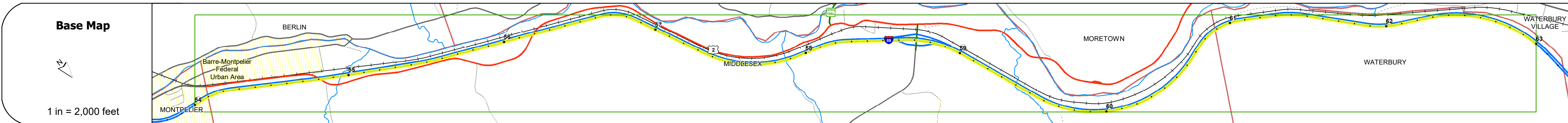
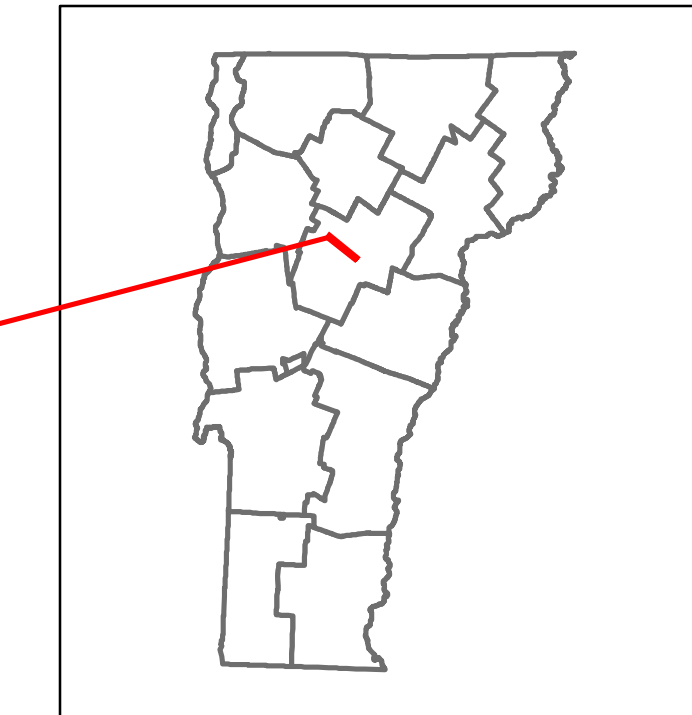


DISTRICT	TOWN	ROUTE
6	WATERBURY, MIDDLESEX, MONTPELIER	I-89



Road Widths	Travellane, Roadway, Lane Count, Base, Subbase	24, 40, 2	Two 4' Cr. Stone Base Courses 24" Crushed Rock
Curves		3.3, 2	
Grades		+3.2, +2.8, -2.4, +4.7, -2.1, +3.5, 3.3, +2.7, -2, +2.2, +3	
Guardrails			
Rumblestrips			
Historic Projects			2009: ST IM (089-2142), 1987: IR DECK(17), 1983: IR 89-214) C1, 1984: IR 089-214), 2006: STP GARD (1), 1970: I 89-213), 2011: IMG SIGN(19), 1993: IR 089-215) C1, 1993: IR 089-215) C2, 1993: IR 089-215) C3, 1967: Unknown, 1960: I 89-213) C3, 1960: I 89-213) C4, 1960: I 89-214) C1, 1960: I 89-214) C2, 1960: I 89-214) C3, 1960: I 89-215) C1, 2012: IMG SIGN (17), 1960: I 89-215) C2
Maintenance Garage			District 5 - DMF Maintenance Middlesex Garage, District 6 - DMF Maintenance Middlesex Garage
Speed Zone			
Functional Class			1 - Interstate
National Highway System			NHS - Interstate
Limited Access Highway			Full
Customer Service Level			Interstate Or Divided Highway
Traffic Counters			W088, W034
AADT	2020, 2019, 2018, 2017, 2016	9622, 12829, 25200, 25400, 12829	8052, 10736, 8918, 11891, 23700, 24200, 24700
Crash Locations	(Incomplete) 2021, 2020, 2019, 2018, 2017		HCL Section No. 420, HCL Section No. 253

STRUCTURE DESCRIPTIONS

Bridge 43N:
Stringer/multi-beam or girder - 1960
Structure No. 200089043N12102
Length: 176'
Width: 32.0'
Under Clearance: 14.83'
Facility Carried: I 89 ML
Structure Type: 3 SP CONT ROLLED BM
Features Intersected: I 89 OVER US 2
Surface: Bituminous
Maintenance/Ownership: State

Bridge 43-1:
Culvert - 1960
Structure No. 30008943-112101
Length: 12'
Under Clearance: 7.5'
Facility Carried: I 89
Structure Type: CGMPPA
Features Intersected: BROOK
Maintenance: State

Bridge 43-2:
Culvert - 1960
Structure No. 30008943-212101
Length: 6'
Under Clearance: 6.0'
Facility Carried: I 89
Structure Type: ACCGMPP
Features Intersected: BROOK
Maintenance: State

Bridge 44:
Stringer/multi-beam or girder - 1960
Structure No. 200284005512102
Length: 660'
Width: 32.0'
Under Clearance: 5.0'
Facility Carried: I 89
Structure Type: CGMPPA STEEL SLEEVED
Features Intersected: BROOK
Maintenance: State

Bridge 44-2:
Culvert - 1960
Structure No. 30008944-212101
Length: 7'
Under Clearance: 5.0'
Facility Carried: I 89
Structure Type: CGMPPA
Features Intersected: BROOK
Maintenance: State

Bridge 44-4:
Culvert - 1960
Structure No. 20008944-412102
Length: 31'
Width: 32.0'
Under Clearance: 18.9 ML
Structure Type: TWIN CELL RC BOX
Features Intersected: GREAT BROOK
Maintenance/Ownership: State

Bridge 45N:
Stringer/multi-beam or girder - 1960
Structure No. 200089045N12102
Length: 109'
Width: 42.0'
Under Clearance: 15.67'
Facility Carried: I 89 ML
Structure Type: 3 SPAN ROLLED BEAM
Features Intersected: I 89 OVER MDLSX S.H.
Surface: Bituminous
Maintenance/Ownership: State

Bridge 45-1:
Culvert - 1960
Structure No. 30008945-112101
Length: 7'
Under Clearance: 7.5'
Facility Carried: I 89
Structure Type: CGMPP
Features Intersected: BROOK
Maintenance: State

Bridge 45-2:
Culvert - 1993
Structure No. 30008945-212101
Length: 8'
Under Clearance: 6.0'
Facility Carried: I 89
Structure Type: SEGMENTAL RC BOX
Features Intersected: BROOK
Maintenance: State

Bridge 45-5:
Culvert - 1991
Structure No. 30008945-512181
Length: 8'
Under Clearance: 7.0'
Facility Carried: I 89
Structure Type: SEGMENTAL RC BOX
Features Intersected: BROOK
Maintenance: State

Historic Projects <ul style="list-style-type: none"> Unknown Bituminous Concrete Retreatment Resurface Bituminous Mix Skippy Mix Bituminous Seal 	Functional Class <ul style="list-style-type: none"> 1 - Interstate System 2 - Other Freeways and Expressways 3 - Principal Arterial 4 - Minor Arterial 5 - Major Collector 6 - Minor Collector 	Curves <ul style="list-style-type: none"> Left (degrees) Right (degrees) 	Grades <ul style="list-style-type: none"> Up (percent) Down (percent) 	Traffic Counters <ul style="list-style-type: none"> Continuous (CTC) Weigh-In-Motion (WIM) Short-Term, Scheduled Short-Term, Unscheduled 	Crash Locations <ul style="list-style-type: none"> HCL No. 1-100 (1-10) HCL No. 101-200 (11-20) HCL No. 201-300 (21-30) HCL No. 301-400 (31-40) HCL No. 401-800 (41-113) 	Mileage by Functional Class By Sheet 89-2 1 - Interstate 9.000	Mileage by Town By Sheet ETE - I089-0000 9.0 of 130.254	DISTRICT 6	TOWN WATERBURY, MIDDLESEX, MONTPELIER	Date: 11/22/21	ROUTE I-89 ETE mileage: 54.0 to 63.0
---	--	--	---	--	---	--	---	----------------------	---	-----------------------	---