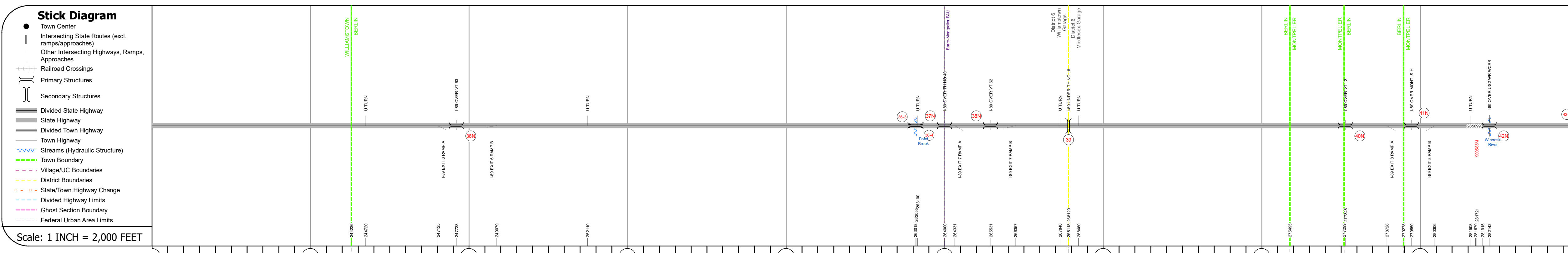
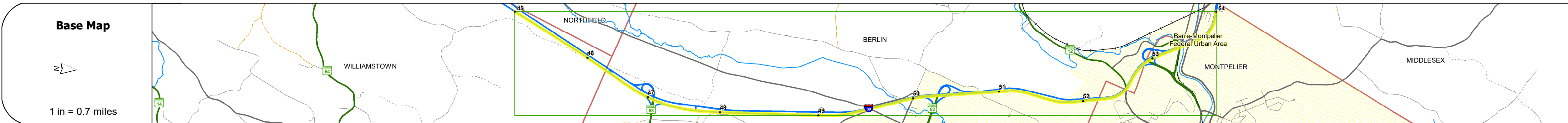
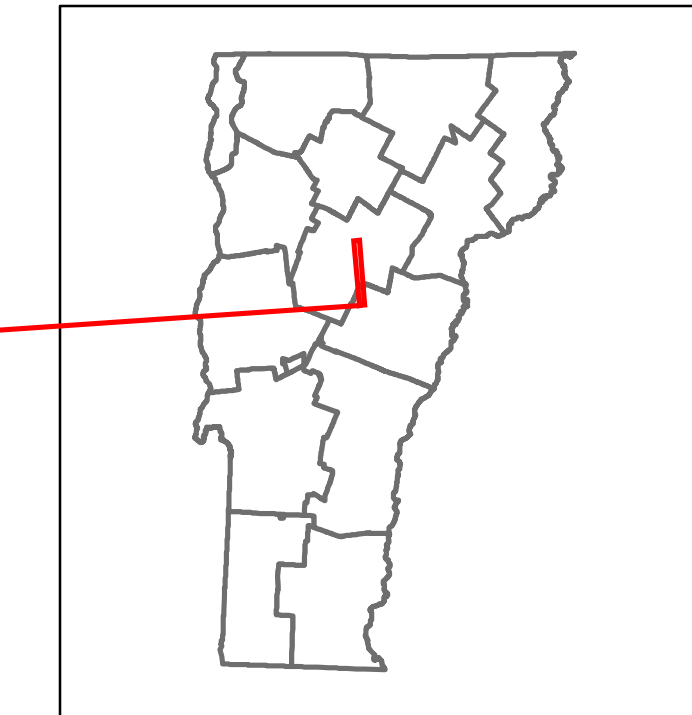

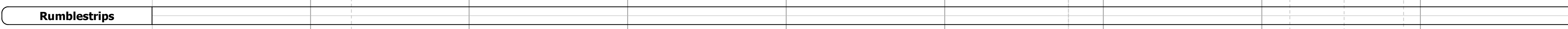
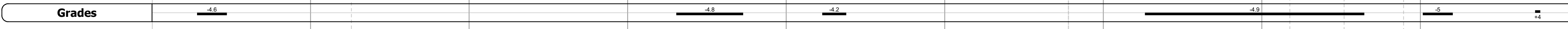
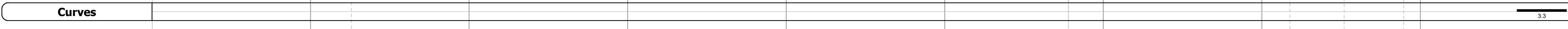


DISTRICT	TOWN	ROUTE
6	WILLIAMSTOWN, BERLIN, MONTPELIER	I-89



Travellane	Roadway	Lane Count	Base	Subbase
		24		
		40		
		2	7" Crushed Stone Base Course	24" Crushed Rock
				Two 4" Cr. Stone Base Courses



Maintenance Garage
District 6 - DMF Maintenance Williamstown Garage District 4 - DMF Maintenance Williamstown Garage District 6 - DMF Maintenance Middlesex Garage District 5 - DMF Maintenance Middlesex Garage

Speed Zone

Functional Class
1

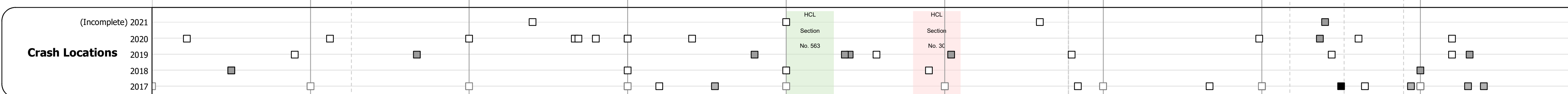
National Highway System
NHS - Interstate

Limited Access Highway
Full

Customer Service Level
Interstate Or Divided Highway

Traffic Counters
W032 W002

Year	7229	6124	8139	8139	6345	8354	6992	9622
2020	7229	6124	8139	8139	6345	8354	6992	9622
2019	9639	8165	10852	10852	8460	12055	9323	12829
2018	20400		20900			23900		25200
2017	20400		20100			23300		25400
2016	20400		19300			22700		25600



STRUCTURE DESCRIPTIONS

Bridge 36N:
Stringer/multi-beam or girder - 1970
Structure No. 200089036N12032
Length: 174'
Width: 39.6'
Under Clearance: 15.75'
Facility Carried: 189 ML
Structure Type: 2 SP CONT ROLLED BM
Features Intersected: I 89 OVER VT 63
Surface: Bituminous
Maintenance/Ownership: State

Bridge 36-3:
Culvert - 1970
Structure No. 30008936-312031
Length: 12'
Under Clearance: 3.0'
Facility Carried: 189
Structure Type: RC BOX
Features Intersected: BERLIN POND OUTLET
Maintenance: State

Bridge 36-4:
Culvert - 1970
Structure No. 30008936-412031
Length: 9'
Under Clearance: 7.0'
Facility Carried: 189
Structure Type: RC BOX
Features Intersected: WATER MAIN SLEEVE
Maintenance: State

Bridge 37N:
Stringer/multi-beam or girder - 1970
Structure No. 200089037N12032
Length: 123'
Width: 46.5'
Under Clearance: 13.75'
Facility Carried: 189 ML
Structure Type: WELDED PLATE GIRDER
Features Intersected: I 89 OVER TH NO 40
Surface: Bituminous
Maintenance/Ownership: State

Bridge 38N:
Stringer/multi-beam or girder - 1970
Structure No. 200089038N12032
Length: 174'
Width: 40.0'
Under Clearance: 17.08'
Facility Carried: 189 ML
Structure Type: 2 SP CONT ROLLED BM
Features Intersected: I 89 OVER VT 62
Surface: Bituminous
Maintenance/Ownership: State

Bridge 39:
Stringer/multi-beam or girder - 1970
Structure No. 20120303912031
Length: 230'
Facility Carried: TR 18
Structure Type: 2SP CONT WLD PLT GIR
Features Intersected: I 89 UNDER TH NO 18
Maintenance/Ownership: State

Bridge 40N:
Stringer/multi-beam or girder - 1970
Structure No. 200089040N12032
Length: 439'
Width: 39.0'
Under Clearance: 63.0'
Facility Carried: 189 ML
Structure Type: 3 SP WLD PLT GIRDER
Features Intersected: I 89 OVER VT 12
Maintenance/Ownership: State

Bridge 41N:
Stringer/multi-beam or girder - 1960
Structure No. 200089041N12112
Length: 155'
Width: 30.0'
Under Clearance: 15.67'
Facility Carried: 189 ML
Structure Type: 3 SPAN ROLLED BEAM
Features Intersected: I 89 OVER MONT. S.H.
Surface: Bituminous
Maintenance/Ownership: State

Bridge 42N:
Stringer/multi-beam or girder - 1960
Structure No. 200089042N12112
Length: 902'
Width: 31.5'
Under Clearance: 21.25'
Facility Carried: 189 ML
Structure Type: 13 SPAN ROLLED BEAM
Features Intersected: I 89 OVER US2 WR WCRR
Surface: Bituminous
Maintenance/Ownership: State

Bridge 42-1:
Culvert - 1960
Structure No. 30008942-112111
Length: 7'
Under Clearance: 7.58'
Facility Carried: 189
Structure Type: CGMPP
Features Intersected: BROOK
Maintenance: State

<p>Historic Projects</p> <ul style="list-style-type: none"> Unknown Retreatment Resurface Bituminous Mix Skinny Mix Bituminous Seal <p>Indicated plans available - http://vtransmap01.ad.state.vt.us/rp/dgr/Divebstore/</p>	<p>Functional Class</p> <ul style="list-style-type: none"> 1 - Interstate System 2 - Other Freeways and Expressways 3 - Principal Arterial 4 - Minor Arterial 5 - Major Collector 6 - Minor Collector <p>Speed Zones</p> <p>15 20 25 30 35 40 45 50 55 60 65</p>	<p>Curves</p> <ul style="list-style-type: none"> Left Right <p>Grades</p> <ul style="list-style-type: none"> grade up grade down <p>Road Widths</p> <p>(ft)</p>	<p>Traffic Counters</p> <ul style="list-style-type: none"> Continuous (CTC) Weigh-In-Motion (WIM) Short-Term, Scheduled Short-Term, Unscheduled <p>Crash Locations</p> <p>Legend</p> <p>High Crash Locations (HCL's)</p> <p>Sections (& Intersections)</p> <p>HCL No. 1 - 100 (1 - 10) 201 - 300 (21 - 30) 301 - 400 (31 - 40) 401 - 800 (41 - 113)</p> <p>AADT</p> <p>(AADT)</p>	<p>Mileage by Functional Class By Sheet</p> <p>89-2 1 - Interstate 4,000</p> <p>89-1 1 - Interstate 5,000</p> <p>Page Total Mileage: 9,000 mi</p>	<p>Mileage by Town By Sheet</p> <p>ETE - I089-0000 9.0 of 130.254</p> <p>Page Total Mileage: 9.0 mi</p>	<p>DISTRICT</p> <p>6</p>	<p>TOWN</p> <p>WILLIAMSTOWN, BERLIN, MONTPELIER</p>	<p>Date: 11/22/21</p> <p>ROUTE</p> <p>I-89</p> <p>ETE mileage: 45.0 to 54.0</p>
---	--	--	---	--	--	---------------------------------	--	---