

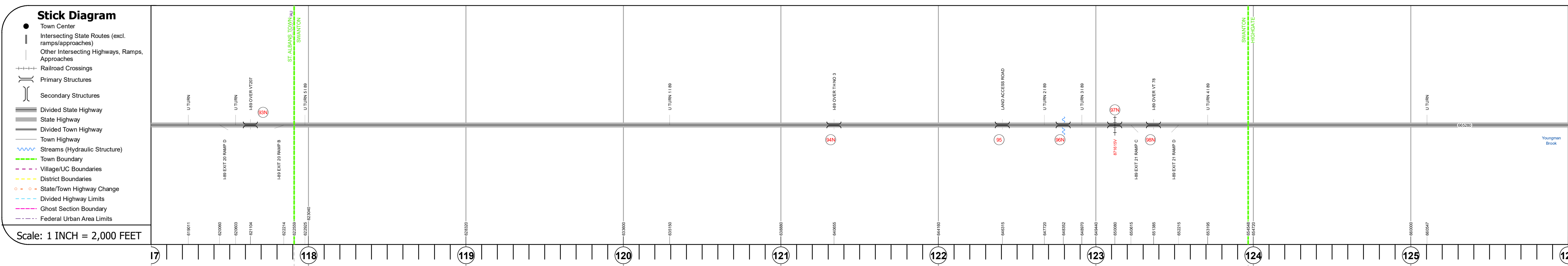
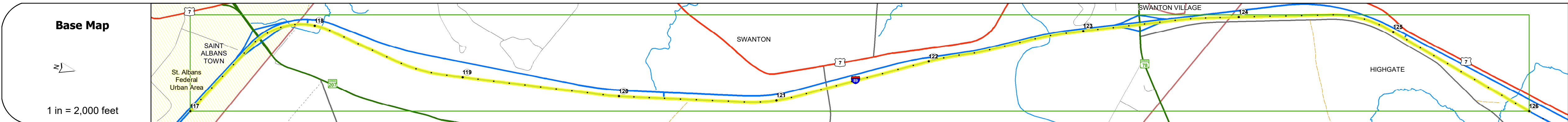
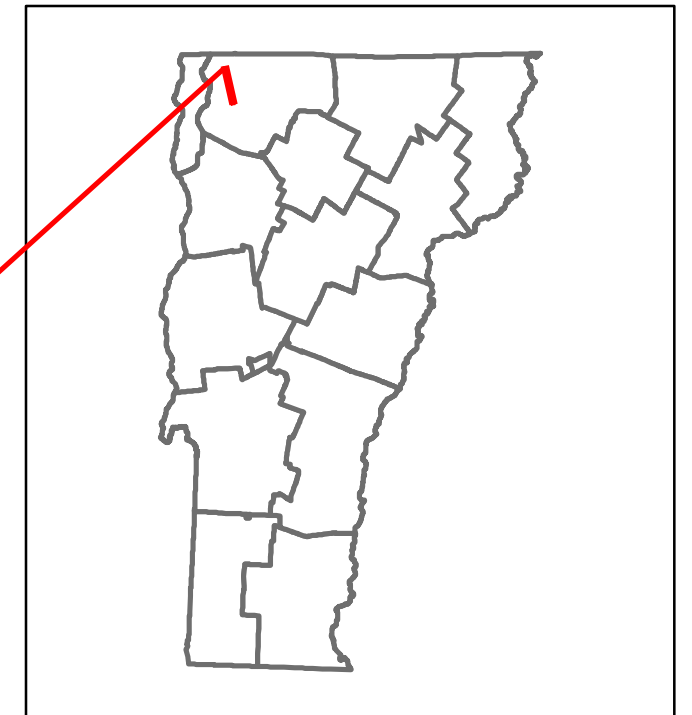


Route Log and Progress Chart

DRAFT

Please Note: Errors and Omissions May Exist.
Contact the VTrans Mapping Section with questions or concerns.

DISTRICT	TOWN	ROUTE
8	HIGHGATE, ST. ALBANS TOWN, SWANTON	I-89




Travellane	Roadway	Lane Count	Base	Subbase
		24		
		40		
		2	Two 7 1/2" Cr. Stone Base Courses	
			24" Crushed Rock	

Curves

Grades
-3.1
-3.5
-2.5
+2.5

Guardrails

Rumblestrips



Maintenance Garage
District 8 - DMF Maintenance St Albans Garage
District 8 - DMF Maintenance Highgate Garage

Speed Zone

Functional Class
1

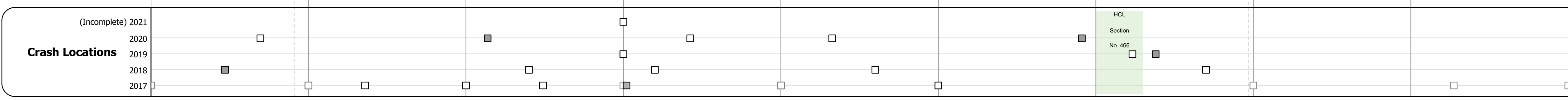
National Highway System
NHS - Interstate

Limited Access Highway
Full

Customer Service Level
Interstate Or Divided Highway

Traffic Counters
F098
F019

ADT	2020	2019	2018	2017	2016
5316	3237	3689			
7088	4316	5238			
14400		10700			
14000		10500			
13600		10300			



STRUCTURE DESCRIPTIONS

Bridge 93N:
Stringer/multi-beam or girder - 1967
Structure No. 200089093N06132
Length: 147'
Width: 37.5'
Under Clearance: 14.5'
Facility Carried: 189 ML
Structure Type: 3 SPAN ROLLED BEAM
Features Intersected: 189 OVER VT 207
Surface: Bituminous
Maintenance/Ownership: State

Bridge 94N:
Stringer/multi-beam or girder - 1967
Structure No. 200089094N06152
Length: 106'
Width: 37.9'
Under Clearance: 14.17'
Facility Carried: 189 ML
Structure Type: WELDED PLATE GIRDER
Features Intersected: 189 OVER TH NO 3
Surface: Bituminous
Maintenance/Ownership: State

Bridge 95:
Culvert - 1965
Structure No. 30008909506151
Length: 15'
Under Clearance: 12.5'
Facility Carried: 189
Structure Type: RC BOX
Features Intersected: LAND ACCESS ROAD
Maintenance: State

Bridge 96N:
Stringer/multi-beam or girder - 1964
Structure No. 200089096N06152
Length: 363'
Width: 30.2'
Facility Carried: 189 ML
Structure Type: 3 SPAN PLATE GIRDER
Features Intersected: MISSISSQUOI RIVER
Surface: Bituminous
Maintenance/Ownership: State

Bridge 97N:
Stringer/multi-beam or girder - 1964
Structure No. 200089097N06152
Length: 152'
Width: 29.8'
Under Clearance: 21.42'
Facility Carried: 189 ML
Structure Type: 3 SPAN ROLLED BEAM
Features Intersected: 189 OVER BIKE PATH
Surface: Bituminous
Maintenance/Ownership: State

Bridge 98N:
Stringer/multi-beam or girder - 1964
Structure No. 200089098N06152
Length: 162'
Width: 30.0'
Under Clearance: 16.08'
Facility Carried: 189 ML
Structure Type: 3 SPAN ROLLED BEAM
Features Intersected: 189 OVER VT 78
Surface: Bituminous
Maintenance/Ownership: State

Historic Projects <ul style="list-style-type: none"> Unknown Retreatment Resurface Bituminous Mix Skinny Mix Bituminous Seal 	Functional Class <ul style="list-style-type: none"> 1 - Interstate System 2 - Other Freeways and Expressways 3 - Principal Arterial 4 - Minor Arterial 5 - Major Collector 6 - Minor Collector 	Curves <ul style="list-style-type: none"> Left (degrees) Right 	Grades <ul style="list-style-type: none"> grade up grade down 	Traffic Counters <ul style="list-style-type: none"> Continuous (CTC) Weigh-In-Motion (WIM) Short-Term, Scheduled Short-Term, Unscheduled 	Crash Locations <ul style="list-style-type: none"> HCL No. 1-100 (1-10) 101-200 (11-20) 201-300 (21-30) 301-400 (31-40) 401-500 (41-50) 501-600 (51-60) 601-700 (61-70) 701-800 (71-80) 801-900 (81-90) 901-1000 (91-100) 	Mileage by Functional Class By Sheet 89-3 1 - Interstate 9.000	Mileage by Town By Sheet ETE - I089-0000 9.0 of 130.254	DISTRICT 8	TOWN HIGHGATE, ST. ALBANS TOWN, SWANTON	Date: 11/22/21	ROUTE I-89 ETE mileage: 117.0 to 126.0
--	--	--	---	--	---	--	---	----------------------	---	-----------------------	---

Page Total Mileage: 9.000 mi Page Total Mileage: 9.0 mi

For More Information Contact - Vermont Agency of Transportation, Policy, Planning and Intermodal Development Division - Mapping Section, 1 National Life Drive, Montpelier, VT 05633-5001 Telephone: 802-828-2600.