

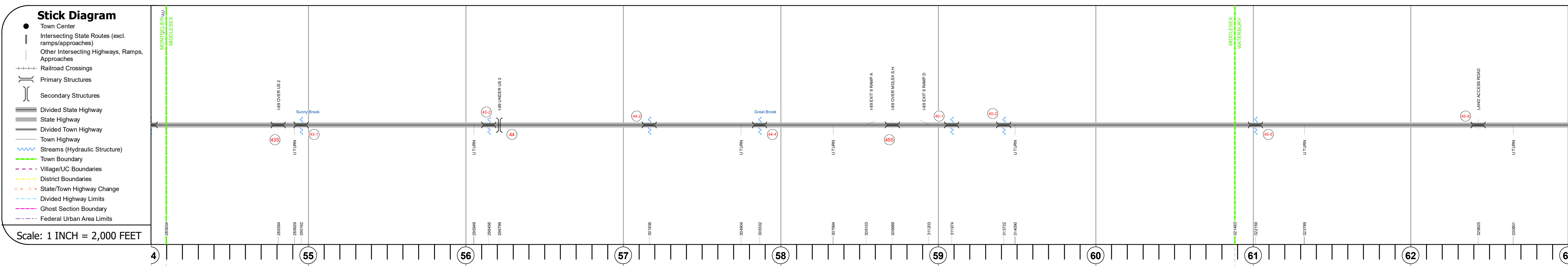
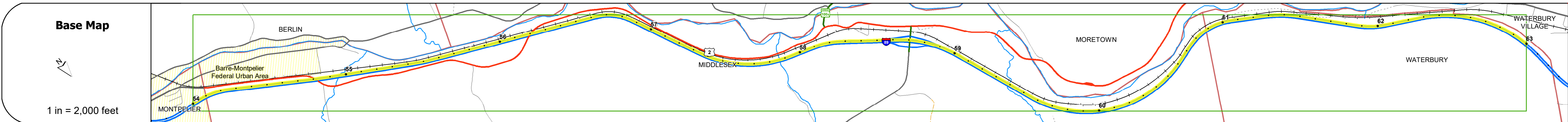
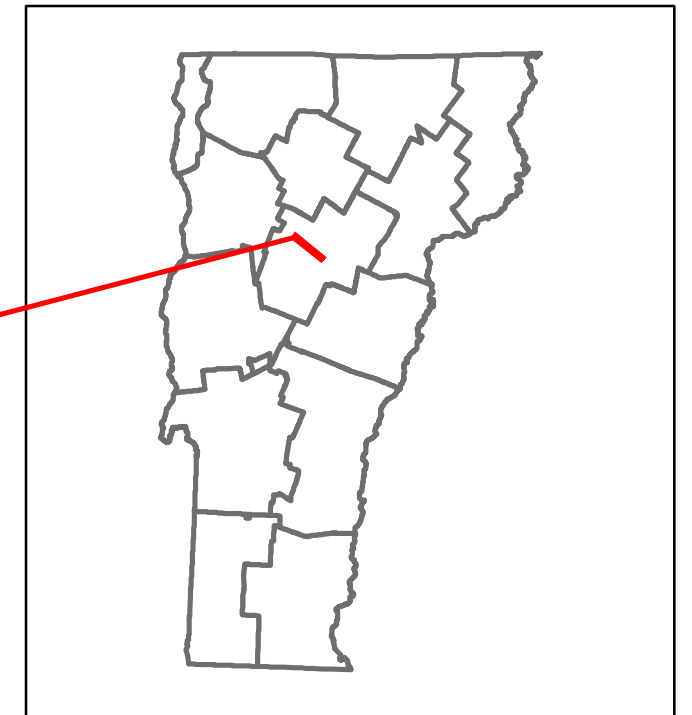


Route Log and Progress Chart

DRAFT

Please Note: Errors and Omissions May Exist.
Contact the VTTrans Mapping Section with questions or concerns.

DISTRICT	TOWN	ROUTE
6	WATERBURY, MIDDLESEX, MONTPELIER	I-89



Road Widths	Travellane	Roadway	Lane Count	Base	Subbase
	5" Crushed Stone Base Course				
				24" Crushed Rock	Two 4" Crushed Stone Base Courses

Curves	3.3
--------	-----

Grades	-3.2, -3.5, +2.2, -2.1, +4.7, -2.1, +3.2, 3.3, +2.7, +2, +3
--------	---

Guardrails	
------------	--

Rumblestrips	
--------------	--

Historic Projects	<p>2009: ST M (89-2142)</p> <p>2004: M (89-2134)</p> <p>1983: IR 89-2(24) C1</p> <p>1970: I 89-2(19)</p> <p>2011: IMG SIGN(19)</p> <p>1987: IR DECK(17)</p> <p>1983: IR 89-2(24) C1</p> <p>1986: IR (89-26)</p> <p>1965: MA 709</p> <p>1969: I 89-2(3) C3</p> <p>1969: I 89-2(3) C4</p> <p>1969: I 89-2(4) C1</p> <p>1969: I 89-2(4) C2</p> <p>1969: I 89-2(4) C3</p> <p>1969: I 89-2(5) C1</p> <p>2012: IMG SIGN(17)</p> <p>1969: I 89-2(5) C2</p> <p>1967: Unknown</p>
-------------------	--

Maintenance Garage	District 5 - DMF Maintenance Middlesex Garage, District 6 - DMF Maintenance Middlesex Garage
--------------------	--

Speed Zone	
------------	--

Functional Class	1
------------------	---

National Highway System	NHS - Interstate
-------------------------	------------------

Limited Access Highway	Full
------------------------	------

Customer Service Level	Interstate Or Divided Highway
------------------------	-------------------------------

Traffic Counters	
------------------	--

AADT	<p>2020: 9597</p> <p>2019: 12796</p> <p>2018: 8193</p> <p>2017: 10924</p> <p>2016: 9321</p> <p>2015: 12426</p>
------	--

Crash Locations	(Incomplete) 2021, 2020, 2019, 2018, 2017
-----------------	---

STRUCTURE DESCRIPTIONS

<p>Bridge 43S: Stringer/multi-beam or girder - 1960 Structure No. 200089043S12102 Length: 205' Width: 32.0' Under Clearance: 14.5' Facility Carried: I 89 ML Structure Type: 3 SP CONT ROLLED BM Features Intersected: I 89 OVER US 2 Surface: Bituminous Maintenance/Ownership: State</p>	<p>Bridge 45-S: Culvert - 1960 Structure No. 30008945-812181 Length: 14' Under Clearance: 12.0' Facility Carried: I 89 Structure Type: RC BOX Features Intersected: LAND ACCESS ROAD Maintenance: State</p>
<p>Bridge 43-1: Culvert - 1960 Structure No. 30008943-112101 Length: 12' Under Clearance: 7.5' Facility Carried: I 89 Structure Type: CGMPPA Features Intersected: BROOK Maintenance: State</p>	
<p>Bridge 43-2: Culvert - 1960 Structure No. 30008943-212101 Length: 6' Under Clearance: 6.0' Facility Carried: I 89 Structure Type: ACCGMPP Features Intersected: BROOK Maintenance: State</p>	
<p>Bridge 44: Stringer/multi-beam or girder - 1960 Structure No. 200284005512102 Length: 660' Facility Carried: US 02 ML Structure Type: 3 SP CONT CURV GIR Features Intersected: I 89 UNDER US 2</p>	
<p>Bridge 44-2: Culvert - 1960 Structure No. 30008944-212101 Length: 7' Under Clearance: 5.0' Facility Carried: I 89 Structure Type: CGMPPA STEEL SLEEVED Features Intersected: BROOK Maintenance: State</p>	
<p>Bridge 44-4: Culvert - 1960 Structure No. 20008944-412102 Length: 31' Facility Carried: I 89 ML Structure Type: TWIN CELL RC BOX Features Intersected: GREAT BROOK Maintenance/Ownership: State</p>	
<p>Bridge 45S: Stringer/multi-beam or girder - 1960 Structure No. 200089045S12102 Length: 117' Width: 42.0' Under Clearance: 16.42' Facility Carried: I 89 ML Structure Type: 3 SPAN ROLLED BEAM Features Intersected: I 89 OVER MDLSX S.H. Surface: Bituminous Maintenance/Ownership: State</p>	
<p>Bridge 45-1: Culvert - 1960 Structure No. 30008945-112101 Length: 7' Under Clearance: 7.5' Facility Carried: I 89 Structure Type: CGMPP Features Intersected: BROOK Maintenance: State</p>	
<p>Bridge 45-2: Culvert - 1993 Structure No. 30008945-212101 Length: 8' Under Clearance: 6.0' Facility Carried: I 89 Structure Type: SEGMENTAL RC BOX Features Intersected: BROOK Maintenance: State</p>	
<p>Bridge 45-5: Culvert - 1991 Structure No. 30008945-512181 Length: 8' Under Clearance: 7.0' Facility Carried: I 89 Structure Type: SEGMENTAL RC BOX Features Intersected: BROOK Maintenance: State</p>	

<p>Historic Projects</p> <ul style="list-style-type: none"> Unknown Bituminous Concrete Retreatment Resurface Bituminous Mix Skippy Mix Bituminous Seal <p>Indicated plans available - http://vttransmap01.ad.state.vt.us/tp/dpr/DWebstore/</p>	<p>Functional Class</p> <ul style="list-style-type: none"> 1 - Interstate System 2 - Other Freeways and Expressways 3 - Principal Arterial 4 - Minor Arterial 5 - Major Collector 6 - Minor Collector <p>Speed Zones</p> <p>15 20 30 35 40 45 50 55 60 65</p>	<p>Curves</p> <ul style="list-style-type: none"> Left (ogee) Right <p>Grades</p> <ul style="list-style-type: none"> Left (ogee) grade up Right (ogee) grade down <p>Road Widths</p> <p>← →</p>	<p>Traffic Counters</p> <ul style="list-style-type: none"> Continuous (CTC) Weigh-In-Motion (WIM) Short-Term, Scheduled Short-Term, Unscheduled <p>Crash Locations</p> <p>Sections (& Intersections)</p> <p>Legend</p> <p>High Crash Locations (HCL's)</p> <p>1 - 100 (1 - 10)</p> <p>101 - 200 (11 - 20)</p> <p>201 - 300 (21 - 30)</p> <p>301 - 400 (31 - 40)</p> <p>401 - 800 (41 - 113)</p>	<p>Mileage by Functional Class By Sheet</p> <p>89-2 1 - Interstate 9.000</p> <p>Mileage by Town By Sheet</p> <p>ETE - I089-00005 9.0 of 130.254</p> <p>Page Total Mileage: 9.000 mi</p>	<p>DISTRICT</p> <p>6</p>	<p>TOWN</p> <p>WATERBURY, MIDDLESEX, MONTPELIER</p>	<p>Date: 11/22/21</p> <p>ROUTE</p> <p>I-89</p> <p>ETE mileage: 54.0 to 63.0</p>
--	---	---	---	---	---------------------------------	--	---