

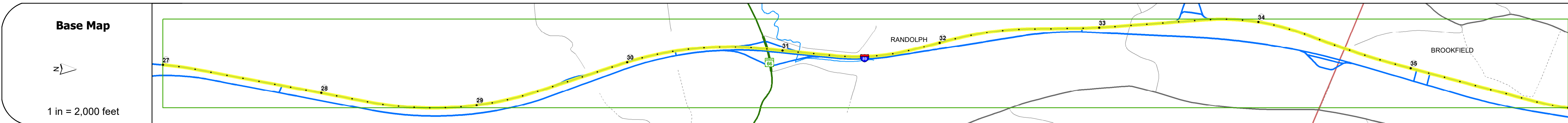
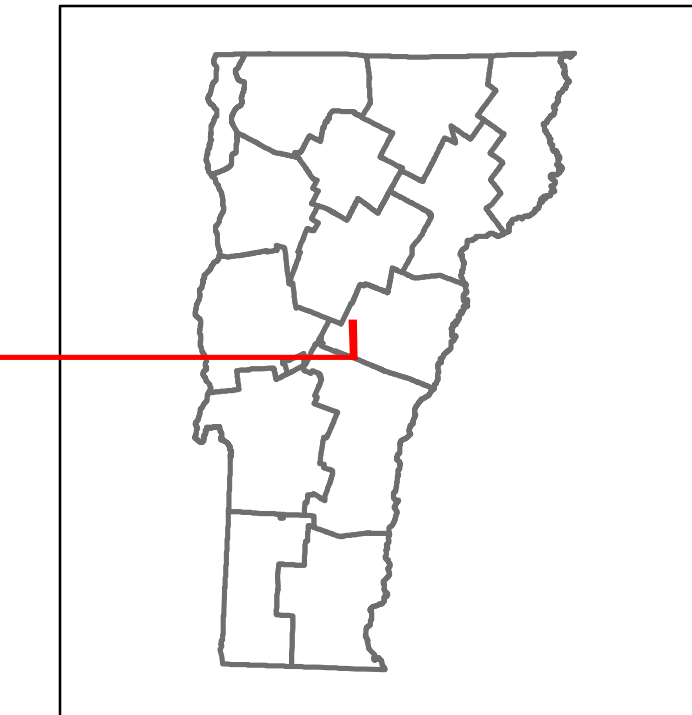


Route Log and Progress Chart

DRAFT

Please Note: Errors and Omissions May Exist.
Contact the VTrans Mapping Section with questions or concerns.

DISTRICT	TOWN	ROUTE
4, 6	RANDOLPH, BROOKFIELD	I-89




Travellane	Roadway	Lane Count	Base	Subbase
			5" Crushed Stone Base Course	24" Crushed Rock

Curves	Grades
	+3.2, +3.8, +3.8, -3.9, +4.6, +4.8

Guardrails

Rumblestrips



Maintenance Garage
District 4 - DMF Maintenance Randolph Garage, District 6 - DMF Maintenance Willamstown Garage

Speed Zone

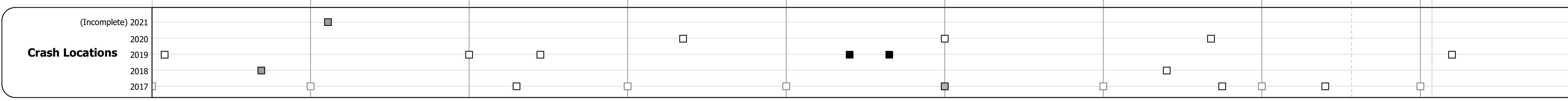
Functional Class
1

National Highway System
NHS - Interstate

Limited Access Highway
Full

Customer Service Level
Interstate Or Divided Highway

Traffic Counters
2020: 5477, 5027, 6273; 2019: 8355, 6703, 8364



STRUCTURE DESCRIPTIONS

Bridge 29:
Stringer/multi-beam or girder - 1968
Structure No. 200190003A09092
Length: 214'
Facility Carried: VT 66 ML
Structure Type: 2 SP CONT ROLLED BM
Features Intersected: I 89 UNDER VT 66

Bridge 29-1:
Culvert - 1970
Structure No. 30008929-109091
Length: 6'
Under Clearance: 6.0'
Facility Carried: I89
Structure Type: ACCGMPP
Features Intersected: BROOK
Maintenance: State

Bridge 29-3:
Culvert - 1970
Structure No. 30008929-309091
Length: 9'
Under Clearance: 9.0'
Facility Carried: I89
Structure Type: CGMPP
Features Intersected: BROOK
Maintenance: State

Bridge 30S:
Stringer/multi-beam or girder - 1968
Structure No. 200909D30S09091
Length: 79'
Facility Carried: TR 26
Structure Type: ROLLED BEAM
Features Intersected: I 89 UNDER TH NO 26

Historic Projects <ul style="list-style-type: none"> Unknown Retreatment Resurface Bituminous Mix Skiny Mix Bituminous Seal 	Functional Class <ul style="list-style-type: none"> 1 - Interstate System 2 - Other 3 - Principal Arterial 4 - Minor Arterial 5 - Major Collector 6 - Minor Collector 	Curves <ul style="list-style-type: none"> Left (degrees) Right (degrees) 	Grades <ul style="list-style-type: none"> Special grade up Special grade down 	Traffic Counters <ul style="list-style-type: none"> Continuous (CTC) Weigh-In-Motion (WIM) Short-Term, Scheduled Short-Term, Unscheduled 	Crash Locations <ul style="list-style-type: none"> High Crash Locations (HCL's) HCL No. 1-100 (1-10) HCL No. 101-200 (11-20) HCL No. 201-300 (21-30) HCL No. 301-400 (31-40) HCL No. 401-800 (41-113) 	Mileage by Functional Class By Sheet 89-1 1 - Interstate 9.000	Mileage by Town By Sheet ETE - I089-00005 9.0 of 130.254	DISTRICT 4, 6	TOWN RANDOLPH, BROOKFIELD	Date: 11/22/21	ROUTE I-89 ETE mileage: 27.0 to 36.0
Legend Speed Zones 25 30 35 40 45 50 55 60 65						Page Total Mileage: 9.000 mi		Page Total Mileage: 9.0 mi			

For More Information Contact - Vermont Agency of Transportation, Policy, Planning and Intermodal Development Division - Mapping Section, 1 National Life Drive, Montpelier, VT 05633-5001 Telephone: 802-828-2600.