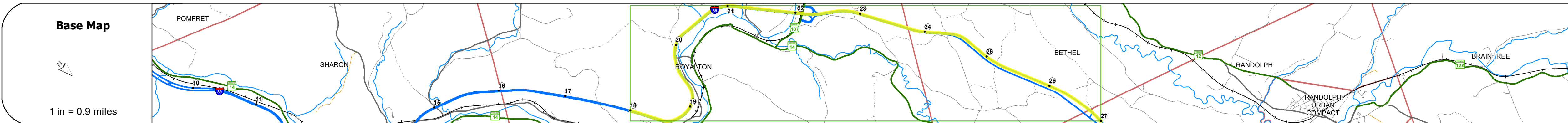
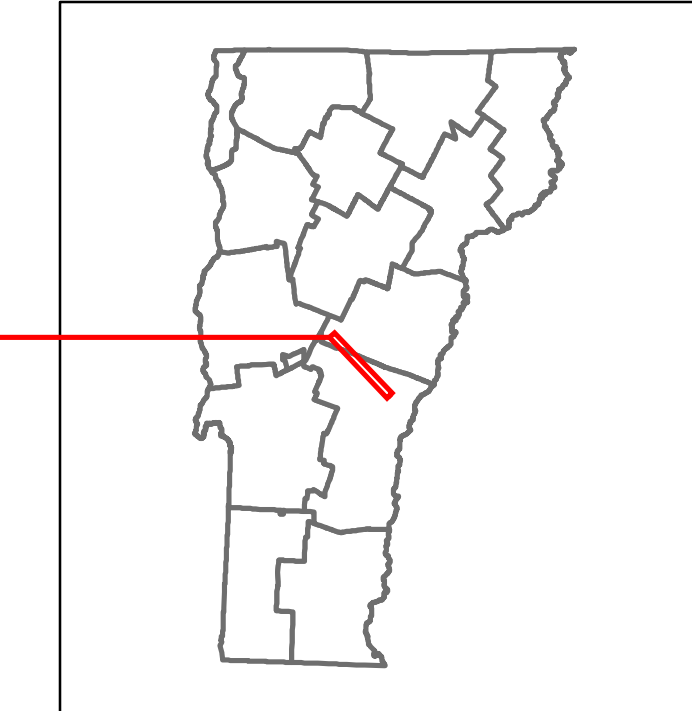
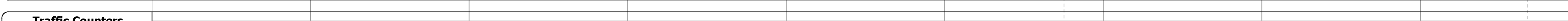







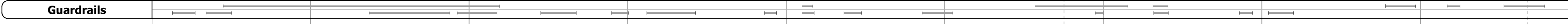

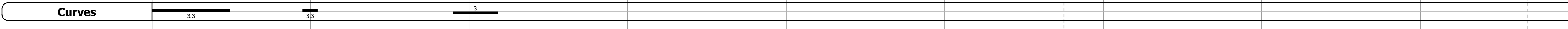


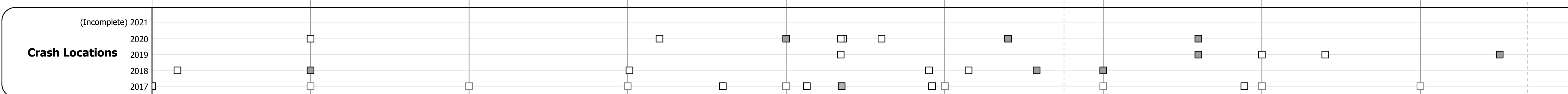
DISTRICT	TOWN	ROUTE
4	ROYALTON, BETHEL, RANDOLPH	I-89



Travellane	Roadway	Lane Count	Base	Subbase
8				
19				
20				
21				
22				
23				
24				
25				
26				
27				



Year	6035	8047	4850	6486	5477	8355
2020						
2019						
2018						
2017						
2016						



STRUCTURE DESCRIPTIONS

<p>Bridge 22: Culvert - 1969 Structure No. 300089002214161 Length: 14' Under Clearance: 12.0' Facility Carried: I89 Structure Type: RC BOX Features Intersected: LAND ACCESS ROAD Maintenance: State</p>	<p>Bridge 26-3: Culvert - 1969 Structure No. 30008926-214161 Length: 6' Under Clearance: 6.0' Facility Carried: I89 Structure Type: CGMPP Features Intersected: BROOK Maintenance: State</p>
<p>Bridge 23: Frame - 1968 Structure No. 200089002314162 Length: 21' Width: 38.0' Under Clearance: 14.08' Facility Carried: I89 ML Structure Type: RC BOX Features Intersected: I 89 OVER TH NO 38 Maintenance/Ownership: State</p>	<p>Bridge 27: Frame - 1968 Structure No. 200089002714162 Length: 21' Width: 38.0' Under Clearance: 14.08' Facility Carried: I89 ML Structure Type: RC BOX Features Intersected: I 89 OVER TH NO 32 Maintenance/Ownership: State</p>
<p>Unknown 23-1: Structure No. 30008923-114161 Structure Type: Unknown Features Intersected: BROOK Maintenance/Ownership: State</p>	<p>Bridge 28: Stringer/multi-beam or girder - 1968 Structure No. 2014040D2814041 Length: 251' Facility Carried: TR 06 Structure Type: 4 SPAN ROLLED BEAM Features Intersected: I 89 UNDER TH NO 6</p>
<p>Bridge 23-2: Culvert - 1969 Structure No. 30008923-214161 Length: 8' Under Clearance: 10.0' Facility Carried: I89 Structure Type: RC BOX Features Intersected: BROOK Maintenance: State</p>	
<p>Bridge 23-3: Culvert - 1969 Structure No. 30008923-314161 Length: 12' Under Clearance: 10.0' Facility Carried: I89 Structure Type: RC BOX Features Intersected: BROOK Maintenance: State</p>	
<p>Bridge 24: Frame - 1968 Structure No. 200089002414162 Length: 21' Width: 38.0' Under Clearance: 14.08' Facility Carried: I89 ML Structure Type: RC BOX Features Intersected: I 89 OVER TH NO 6 Maintenance/Ownership: State</p>	
<p>Bridge 24-1: Culvert - 1969 Structure No. 30008924-114161 Length: 10' Under Clearance: 6.42' Facility Carried: I89 Structure Type: RC BOX Features Intersected: CATTLE PASS Maintenance: State</p>	
<p>Bridge 25: Frame - 1968 Structure No. 200089002514162 Length: 21' Width: 38.0' Under Clearance: 14.08' Facility Carried: I89 ML Structure Type: RC BOX Features Intersected: I 89 OVER TH NO 35 Maintenance/Ownership: State</p>	
<p>Bridge 26S: Stringer/multi-beam or girder - 1968 Structure No. 200089026S14162 Length: 917' Width: 30.0' Under Clearance: 16.5' Facility Carried: I89 ML Structure Type: 6 SPAN CONT GIRDER Features Intersected: I 89 OVER WR+NECR+107 Surface: Bituminous Maintenance/Ownership: State</p>	
<p>Bridge 26-1: Culvert - 1969 Structure No. 30008926-114161 Length: 6' Under Clearance: 6.0' Facility Carried: I89 Structure Type: CGMPP Features Intersected: BROOK Maintenance: State</p>	

<p>Historic Projects</p> <ul style="list-style-type: none"> Unknown Retreatment Resurface Bituminous Mix Skinny Mix Bituminous Seal 	<p>Functional Class</p> <ul style="list-style-type: none"> 1 - Interstate System 2 - Other Freeways and Expressways 3 - Principal Arterial 4 - Minor Arterial 5 - Major Collector 6 - Minor Collector 	<p>Curves</p> <ul style="list-style-type: none"> Left (degrees) Right (degrees) 	<p>Grades</p> <ul style="list-style-type: none"> Special grade up Special grade down 	<p>Traffic Counters</p> <ul style="list-style-type: none"> Continuous (CTC) Weigh-In-Motion (WIM) Short-Term, Scheduled Short-Term, Unscheduled 	<p>Crash Locations</p> <p>Legend</p> <p>High Crash Locations (HCL's) Sections (& Intersections)</p> <ul style="list-style-type: none"> HCL No. 1 - 100 (1 - 10) HCL No. 201 - 300 (21 - 30) HCL No. 301 - 400 (31 - 40) HCL No. 401 - 800 (41 - 113) 	<p>Mileage by Functional Class By Sheet</p> <p>89-1 1 - Interstate 9.000</p>	<p>Mileage by Town By Sheet</p> <p>ETE - I089-00005 9.0 of 130.254</p>	<p>DISTRICT</p> <p>4</p>	<p>TOWN</p> <p>ROYALTON, BETHEL, RANDOLPH</p>	<p>Date: 11/22/21</p> <p>3 of 15</p> <p>TWN mileage: 18.0 to 27.0</p>	<p>ROUTE</p> <p>I-89</p> <p>ETE mileage: 18.0 to 27.0</p>
--	--	--	---	--	---	---	---	---------------------------------	--	--	--