
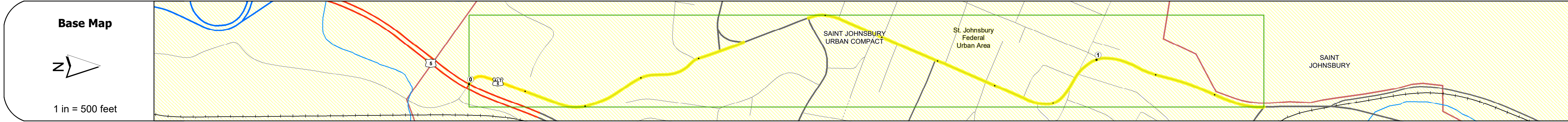
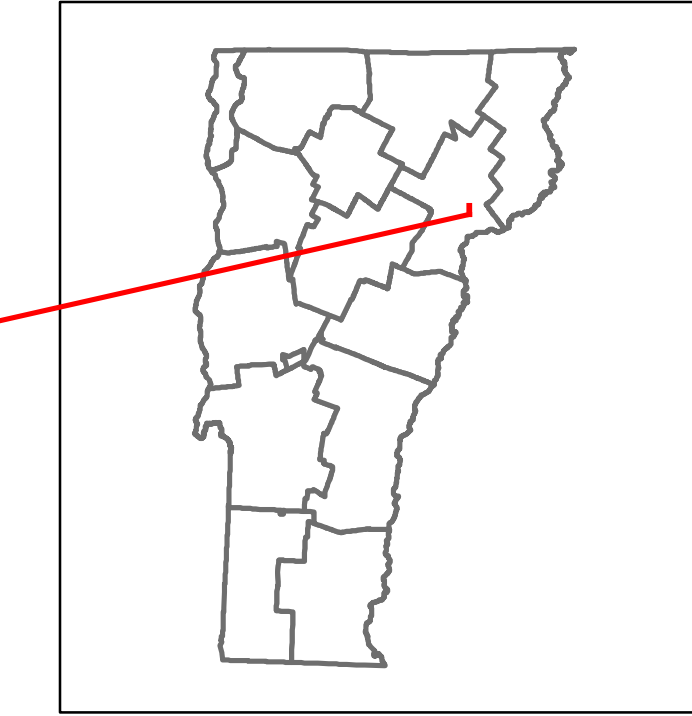


DISTRICT	TOWN	ROUTE
7	SAINT JOHNSBURY	ALT-5



## STRUCTURE DESCRIPTIONS

Stationing	Travellane	Roadway	Lane Count	Base	Subbase
0+00 to 0+24	37'	36'	2	3" P.M.	18" Gravel
0+24 to 0+30	22'	22'	2		
0+30 to 0+48	32'	32'	2		
0+48 to 0+68	48'	48'	2		
0+68 to 0+82	37'	37'	2		
0+82 to 0+90	24'	24'	2		

Stationing	Radius (ft)
0+00 to 0+24	55.5
0+24 to 0+30	15.5
0+30 to 0+48	25
0+48 to 0+68	12
0+68 to 0+82	9
0+82 to 0+90	3
0+90 to 0+95	8.5

Stationing	Grade (%)
0+00 to 0+24	
0+24 to 0+30	
0+30 to 0+48	
0+48 to 0+68	
0+68 to 0+82	
0+82 to 0+90	

Stationing	Guardrail Type
0+00 to 0+95	

Stationing	Rumblestrip Type
0+00 to 0+95	



Stationing	Maintenance Garage
0+00 to 0+95	

Stationing	Speed Zone
0+00 to 0+95	UC

Stationing	Functional Class
0+00 to 0+95	4

Stationing	National Highway System
0+00 to 0+95	

Stationing	Limited Access Highway
0+00 to 0+95	

Stationing	Customer Service Level
0+00 to 0+95	Class 1 Town Highway

Stationing	Traffic Counters
0+00 to 0+95	C170, C171

Year	Stationing	ADT
2020	0+00 to 0+24	1761
	0+24 to 0+95	4443, 3124, 1865
2019	0+00 to 0+24	2140
	0+24 to 0+95	5398, 3796, 2266
2018	0+00 to 0+24	2200, 2000
	0+24 to 0+95	3500, 3400, 3800, 2300
2017	0+00 to 0+24	2100, 1900
	0+24 to 0+95	3700, 3600, 4000, 2200
2016	0+00 to 0+24	2100, 1900
	0+24 to 0+95	3800, 3800, 4300, 2200

Year	Stationing	Crash Locations
(Incomplete) 2021	0+00 to 0+95	
2020	0+00 to 0+95	
2019	0+00 to 0+95	
2018	0+00 to 0+95	
2017	0+00 to 0+95	

<b>Historic Projects</b> <ul style="list-style-type: none"> <li>Unknown</li> <li>Bituminous Concrete</li> <li>Retreatment</li> <li>Resurface</li> <li>Bituminous Mix</li> <li>Skinny Mix</li> <li>Bituminous Seal</li> <li>Gravel</li> <li>Surface Treated Gravel</li> <li>Cold Plane and Plant Mix</li> <li>Reclaimed Base and Bituminous Concrete</li> </ul>	<b>Functional Class</b> <ul style="list-style-type: none"> <li>1 - Interstate System</li> <li>2 - Other Freeways and Expressways</li> <li>3 - Principal Arterial</li> <li>4 - Minor Arterial</li> <li>5 - Major Collector</li> <li>6 - Minor Collector</li> </ul>	<b>Curves</b> <ul style="list-style-type: none"> <li>Left (degrees)</li> <li>Right (degrees)</li> </ul>	<b>Grades</b> <ul style="list-style-type: none"> <li>grade up (percent)</li> <li>grade down (percent)</li> </ul>	<b>Traffic Counters</b> <ul style="list-style-type: none"> <li>Continuous (CTC)</li> <li>Weigh-In-Motion (WIM)</li> <li>Short-Term, Scheduled</li> <li>Short-Term, Unscheduled</li> </ul>	<b>Crash Locations</b> <ul style="list-style-type: none"> <li>High Crash Locations (HCL's) Sections (&amp; Intersections)</li> <li>HCL No. 1-100 (1-10)</li> <li>HCL No. 101-200 (11-20)</li> <li>HCL No. 201-300 (21-30)</li> <li>HCL No. 301-400 (31-40)</li> <li>HCL No. 401-800 (41-113)</li> </ul>	<b>Mileage by Functional Class By Sheet</b> 7000 4 - minor Arterial 1.282	<b>Mileage by Town By Sheet</b> SAINT JOHNSBURY - A00510311 Ghost Section - (US-2, NM 3.242 to 3.350) 1.282 of 1.282	<b>DISTRICT</b> 7	<b>TOWN</b> SAINT JOHNSBURY	Date: 11/19/21 1 of 1 TWN mileage: 0.0 to 1.282	<b>ROUTE</b> ALT-5 ETE mileage: 0.0 to 1.282
---	--	--	---	--	--	--	--	----------------------	--------------------------------	---	--