


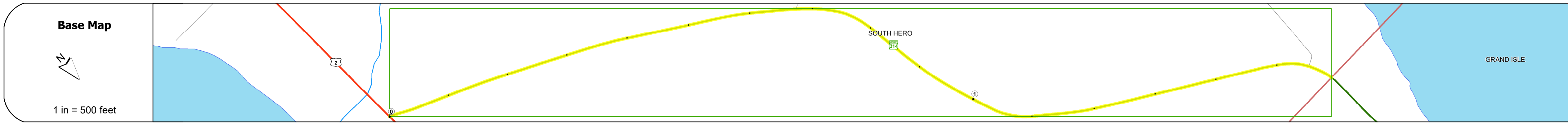
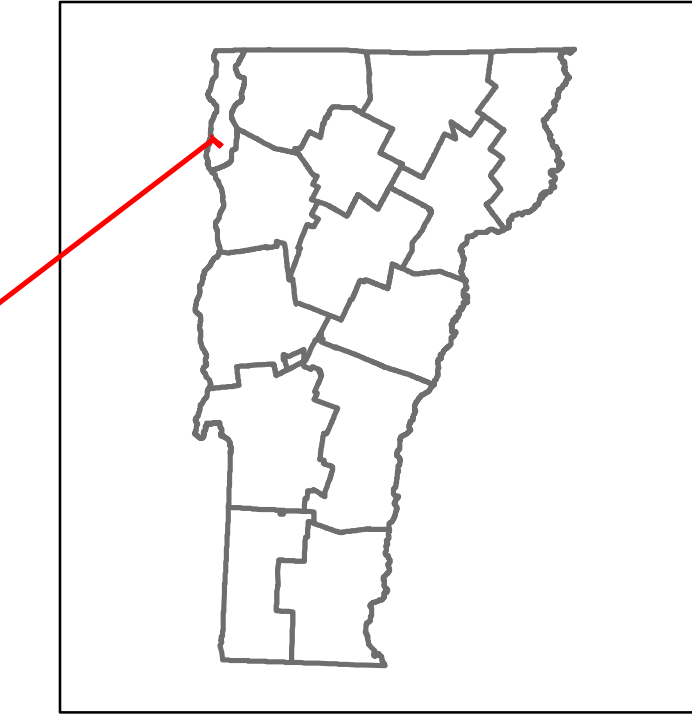


Route Log and Progress Chart

DRAFT

Please Note: Errors and Omissions May Exist.
Contact the VTrans Mapping Section with questions or concerns.

DISTRICT	TOWN	ROUTE
8	SOUTH HERO	VT-314



STRUCTURE DESCRIPTIONS	

Road Widths	Travellane: 28', 28', 24', 26', 25', 24', 25', 24', 24'; Roadway Lane Count: 2; Lane Count: 2; Base: 2; Subbase: 2
Curves	3, 4, 10, 10
Grades	
Guardrails	
Rumblestrips	
Historic Projects	1998: STP 9573(1)S; 1980: Unknown; 1986: Unknown; 1983: HMA 2421; 1955: Unknown; 1956: Unknown; 1957: Unknown; 1948: S 67(2)
Maintenance Garage	District 8 - HWY Maintenance Highgate Garage
Speed Zone	45
Functional Class	5
National Highway System	
Limited Access Highway	
Customer Service Level	Local Connector
Traffic Counters	
AADT	2018: 3200; 2017: 3200; 2016: 3200; 2015: 3200; 2014: 3200
Crash Locations	HCL Section No. 2

Historic Projects	Functional Class	Curves	Grades	Traffic Counters	Crash Locations	Mileage by Functional Class By Sheet	Mileage by Town By Sheet
Unknown, Retreatment, Resurface, Bituminous Mix, Skippy Mix, Bituminous Seal	1- Interstate System, 2- Other Freeways and Expressways, 3- Principal Arterial, 4- Minor Arterial, 5- Major Collector, 6- Minor Collector	Left, Right	grade up, grade down	Continuous (CTC), Weigh-In-Motion (WIM), Short-Term, Scheduled, Short-Term, Unscheduled	Fatal, Injury, Property Damage Only, Unknown Crash Type	0273 5 - Major Collector 1.592	SOUTH HERO - V314-0705 1.592 of 1.592
Speed Zones	Road Widths	AADT	Page Total Mileage: 1.592 mi				
15, 30, 35, 40, 45, 50, 55, 60, 65	2, 3, 4, 6, 8, 10, 12, 14, 16, 20, 24, 28, 30, 32, 34, 36, 38, 40, 42, 44, 46, 48, 50, 52, 54, 56, 58, 60, 62, 64, 66, 68, 70, 72, 74, 76, 78, 80, 82, 84, 86, 88, 90, 92, 94, 96, 98, 100	(AADT)	Page Total Mileage: 1.592 mi				