

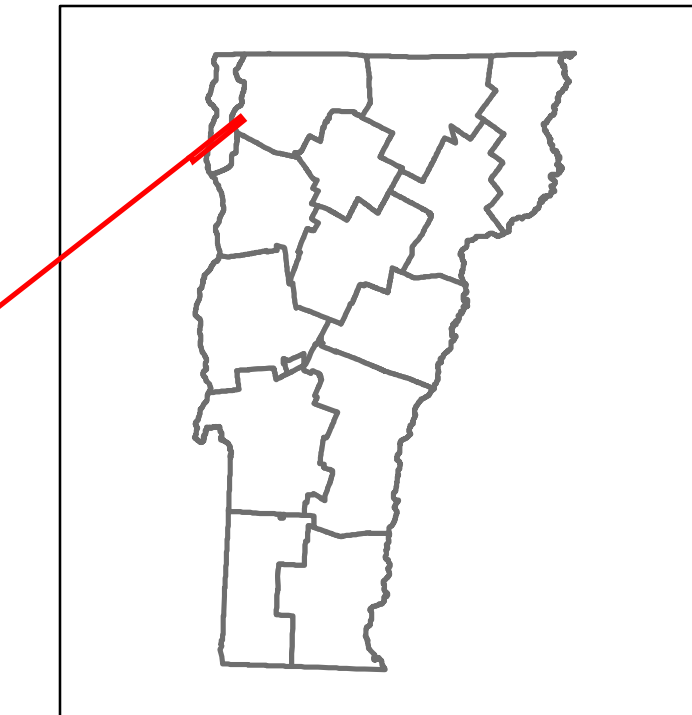


Route Log and Progress Chart

DRAFT

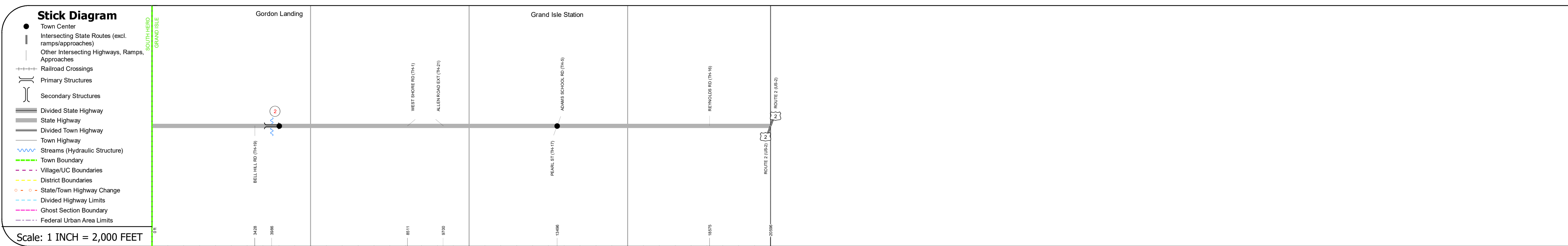
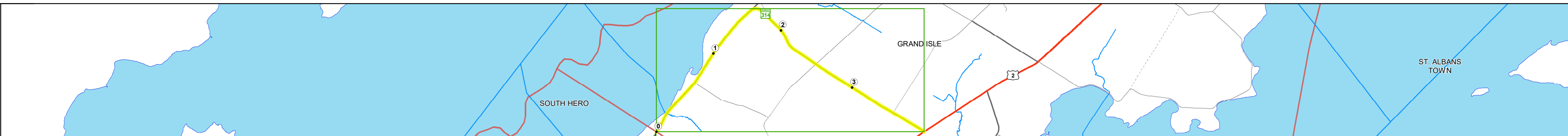
Please Note: Errors and Omissions May Exist.
Contact the VTrans Mapping Section with questions or concerns.

| | | |
|----------|------------|--------|
| DISTRICT | TOWN | ROUTE |
| 8 | GRAND ISLE | VT-314 |



Base Map

1 in = 0.7 miles



STRUCTURE DESCRIPTIONS

Culvert 2:
 Culvert - 1948
 Structure No. 300273000207021
 Length: 8'
 Under Clearance: 6.0'
 Facility Carried: VT314
 Structure Type: RC BOX
 Features Intersected: DRY BROOK
 Maintenance: State

Road Widths

| Travellane | 26 | 24 | 26 | 22 | 26 | 27 | 29 | 28 |
|------------|-----------------|----------------|----------|-----------------|----|----|----|----|
| Roadway | 12' & 18" Stone | 6" Soil Cement | 12" Sand | 12" & 18" Stone | | | | |
| Lane Count | | | | | | | | |
| Base | | | | | | | | |
| Subbase | | | | | | | | |

Curves

| | | | | | | |
|---|---|---|---|----|---|---|
| 3 | 4 | 3 | 3 | 12 | 3 | 6 |
|---|---|---|---|----|---|---|

Grades

| | | | | | | |
|--|--|--|--|--|--|--|
| | | | | | | |
|--|--|--|--|--|--|--|

Guardrails

| | | | | | | |
|---|---|---|---|---|---|---|
| H | H | H | H | H | H | H |
|---|---|---|---|---|---|---|

Rumblestrips

| | | | | | | |
|--|--|--|--|--|--|--|
| | | | | | | |
|--|--|--|--|--|--|--|



Maintenance Garage

| |
|--|
| District 8 - HWY Maintenance Highgate Garage |
|--|

Speed Zone

| | |
|----|----|
| 45 | 45 |
|----|----|

Functional Class

| |
|---|
| 5 |
|---|

National Highway System

| |
|--|
| |
|--|

Limited Access Highway

| |
|--|
| |
|--|

Customer Service Level

| |
|-----------------|
| Local Connector |
|-----------------|

Traffic Counters

| | | | | | | |
|--|--|--|--|--|--|--|
| | | | | | | |
|--|--|--|--|--|--|--|

AADT

| Year | 3200 | 660 | 350 | 3800 |
|------|------|-----|-----|------|
| 2018 | 3200 | 670 | 350 | 2800 |
| 2017 | 3200 | 680 | 360 | 1900 |
| 2016 | 3200 | 690 | 360 | 880 |
| 2015 | 3200 | 680 | 360 | 870 |
| 2014 | | | | |

Crash Locations

| Year | | | | | |
|------|--|--|--|--|-------------------|
| 2018 | | | | | HCL Section No. 2 |
| 2017 | | | | | |
| 2016 | | | | | |
| 2015 | | | | | |
| 2014 | | | | | |

| | | | | | | | | | | | | |
|--|--|--|---|---|---|--|--|---|-------------------------------------|--------------------------------------|---|------------------------------------|
| <p>Historic Projects</p> <ul style="list-style-type: none"> Unknown Retreatment Resurface Bituminous Mix Skinny Mix Bituminous Seal | <p>Functional Class</p> <ul style="list-style-type: none"> 1 - Interstate System 2 - Other Freeways and Expressways 3 - Principal Arterial 4 - Minor Arterial 5 - Major Collector 6 - Minor Collector | <p>Curves</p> <ul style="list-style-type: none"> Left (degrees) Right (degrees) | <p>Grades</p> <ul style="list-style-type: none"> Up (percent) Down (percent) | <p>Traffic Counters</p> <ul style="list-style-type: none"> Continuous (CTC) Weight-In-Motion (WIM) Short-Term, Scheduled Short-Term, Unscheduled | <p>Crash Locations</p> <ul style="list-style-type: none"> Fatal Injury Property Damage Only Unknown Crash Type | <p>High Crash Locations (HCL's)</p> <ul style="list-style-type: none"> Sections (& Intersections) HCL No. 1 - 100 (1 - 10) 101 - 200 (11 - 20) 201 - 300 (21 - 30) 301 - 400 (31 - 40) 401 - 800 (41 - 113) | <p>Mileage by Functional Class By Sheet</p> <p>0273 5 - Major Collector 3.901</p> | <p>Mileage by Town By Sheet</p> <p>GRAND ISLE - V314-0702 3.901 of 3.901</p> | <p>DISTRICT</p> <p>8</p> | <p>TOWN</p> <p>GRAND ISLE</p> | <p>Date: 12/03/19</p> | <p>ROUTE</p> <p>VT-314</p> |
| | | | | | | | <p>Page Total Mileage: 3.901 mi</p> | | <p>Page Total Mileage: 3.901 mi</p> | | <p>1 of 1</p> <p>TWN mileage: 0.0 to 3.901</p> | <p>ETE mileage: 1.592 to 5.493</p> |

For More Information Contact - Vermont Agency of Transportation, Policy, Planning and Intermodal Development Division - Mapping Section, 1 National Life Drive, Montpelier, VT 05633-5001 Telephone: 802-828-2600.