

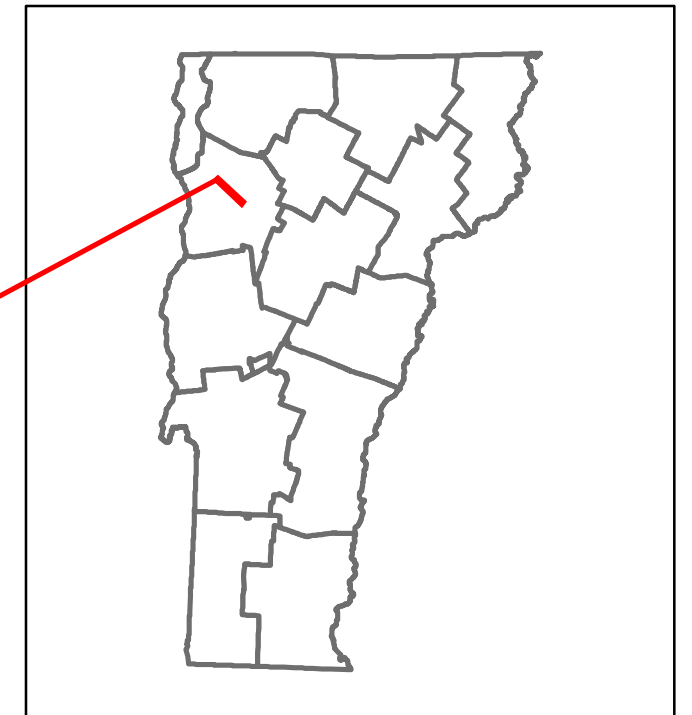


# Route Log and Progress Chart

DRAFT

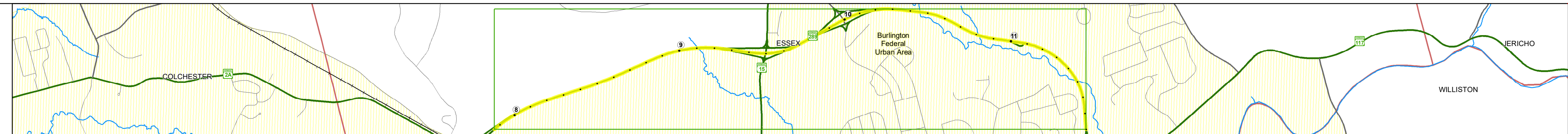
Please Note: Errors and Omissions May Exist.  
Contact the VTrans Mapping Section with questions or concerns.

DISTRICT	TOWN	ROUTE
	ETE	VT-289



**Base Map**

1 in = 2,000 feet



**Stick Diagram**

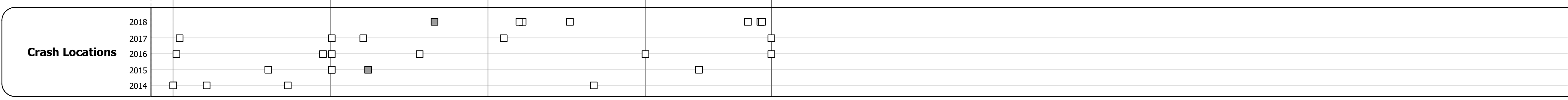
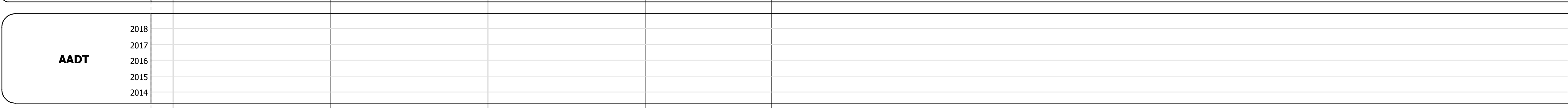










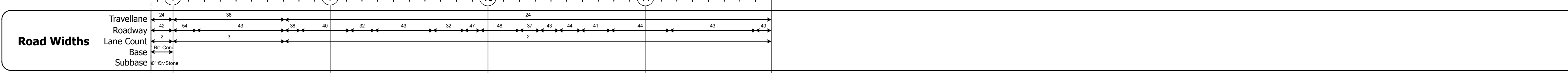
- Town Center
- Intersecting State Routes (excl. ramps/approaches)
- Other Intersecting Highways, Ramps, Approaches
- Railroad Crossings
- Primary Structures
- Secondary Structures
- Divided State Highway
- State Highway
- Divided Town Highway
- Town Highway
- Streams (Hydraulic Structure)
- Town Boundary
- Village/UC Boundaries
- District Boundaries
- State/Town Highway Change
- Divided Highway Limits
- Ghost Section Boundary
- Federal Urban Area Limits

Scale: 1 INCH = 2,000 FEET



## STRUCTURE DESCRIPTIONS

- Culvert 14-1:**  
Culvert - 1993  
Structure No. 30033014-104061  
Length: 15'  
Facility Carried: VT289  
Structure Type: CGMPP  
Features Intersected: SNOWMOBILE TRAIL  
Maintenance: State
- Culvert 14-2:**  
Culvert - 1993  
Structure No. 30033014-204061  
Length: 11'  
Facility Carried: VT289  
Structure Type: CGMPP  
Features Intersected: INDIAN BROOK  
Maintenance: State
- Bridge 15:**  
Stringer/multi-beam or girder - 1993  
Structure No. 20003002A04062  
Length: 152'  
Facility Carried: VT 15 ML  
Structure Type: WELDED GIRDER  
Features Intersected: VT 15 OVER VT 289
- Bridge 16:**  
Stringer/multi-beam or girder - 1993  
Structure No. 2004060D1604061  
Length: 148'  
Facility Carried: TH 0095  
Structure Type: WELDED CURVED GIRDER  
Features Intersected: VT 289 UNDER TH 95
- Culvert 17:**  
Culvert - 1993  
Structure No. 200033001704062  
Length: 25'  
Facility Carried: VT 00289 ML  
Structure Type: TWIN CELL RC BOX  
Features Intersected: ALDER BROOK  
Maintenance/Ownership: State
- Culvert 17-A:**  
Culvert - 1993  
Structure No. 30033017-A04061  
Length: 7'  
Facility Carried: VT289  
Structure Type: CGMPP  
Features Intersected: BROOK  
Maintenance: State
- Culvert 17-B:**  
Culvert - 1993  
Structure No. 30033017-B04061  
Length: 7'  
Facility Carried: VT289  
Structure Type: CGMPP  
Features Intersected: BROOK  
Maintenance: State
- Culvert 18:**  
Culvert - 1993  
Structure No. 200033001804062  
Length: 31'  
Facility Carried: VT 00289 ML  
Structure Type: TWIN CELL RC BOX  
Features Intersected: ALDER BROOK  
Maintenance/Ownership: State



<p><b>Historic Projects</b></p> <ul style="list-style-type: none"> <li>Unknown</li> <li>Bituminous Concrete</li> <li>Retreatment</li> <li>Resurface</li> <li>Bituminous Mix</li> <li>Skippy Mix</li> <li>Bituminous Seal</li> </ul> <p><b>Surface Treated</b></p> <ul style="list-style-type: none"> <li>Gravel</li> <li>Plant Mix</li> <li>Reclaimed Base and Bituminous Concrete</li> </ul> <p><b>Speed Zones</b></p>	<p><b>Functional Class</b></p> <ul style="list-style-type: none"> <li>1 - Interstate System</li> <li>2 - Other Freeways and Expressways</li> <li>3 - Principal Arterial</li> <li>4 - Minor Arterial</li> <li>5 - Major Collector</li> <li>6 - Minor Collector</li> </ul> <p><b>Curves</b></p> <ul style="list-style-type: none"> <li>Left (degrees)</li> <li>Right (degrees)</li> </ul> <p><b>Grades</b></p> <ul style="list-style-type: none"> <li>Special grade up</li> <li>Special grade down</li> </ul> <p><b>Road Widths</b></p>	<p><b>Traffic Counters</b></p> <ul style="list-style-type: none"> <li>Continuous (CTC)</li> <li>Weight-In-Motion (WIM)</li> <li>Short-Term, Scheduled</li> <li>Short-Term, Unscheduled</li> </ul> <p><b>Crash Locations</b></p> <ul style="list-style-type: none"> <li>Fatal</li> <li>Injury</li> <li>Property Damage Only</li> <li>Unknown Crash Type</li> </ul> <p><b>High Crash Locations (HCL's)</b></p> <p>Sections (&amp; Intersections)</p> <ul style="list-style-type: none"> <li>1 - 100 (1 - 10)</li> <li>101 - 200 (11 - 20)</li> <li>201 - 300 (21 - 30)</li> <li>301 - 400 (31 - 40)</li> <li>401 - 800 (41 - 113)</li> </ul>	<p><b>Mileage by Functional Class By Sheet</b></p> <p>033 2 - Other Freeways and Expressways 3.940</p>	<p><b>Mileage by Town By Sheet</b></p> <p>ETE - V289-0000 3.94 of 3.94</p>	<p><b>DISTRICT</b></p>	<p><b>TOWN</b></p> <p>ETE</p>	<p><b>Date:</b> 12/03/19</p>	<p><b>ROUTE</b></p> <p>VT-289</p> <p>ETE mileage: 7.86 to 11.8</p>
			<p><b>Page Total Mileage: 3.94 mi</b></p>		<p><b>Page Total Mileage: 3.94 mi</b></p>		<p><b>1 of 1</b></p> <p><b>TWN mileage: 7.86 to 11.8</b></p>	