

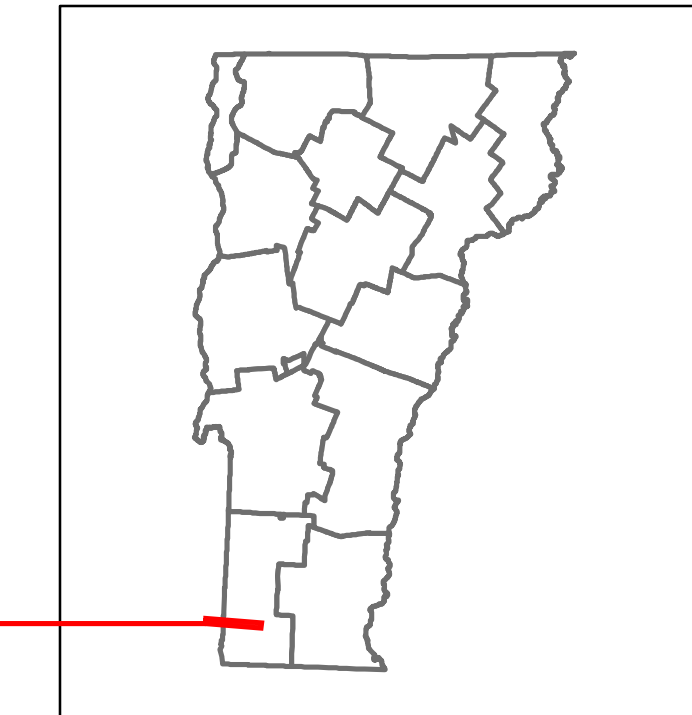


Route Log and Progress Chart

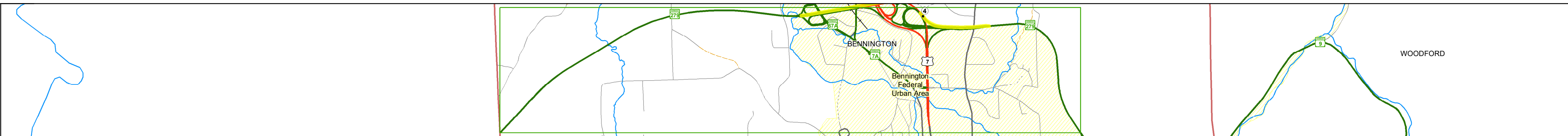
DRAFT

Please Note: Errors and Omissions May Exist.
Contact the VTrans Mapping Section with questions or concerns.

DISTRICT	TOWN	ROUTE
1	BENNINGTON	VT-279



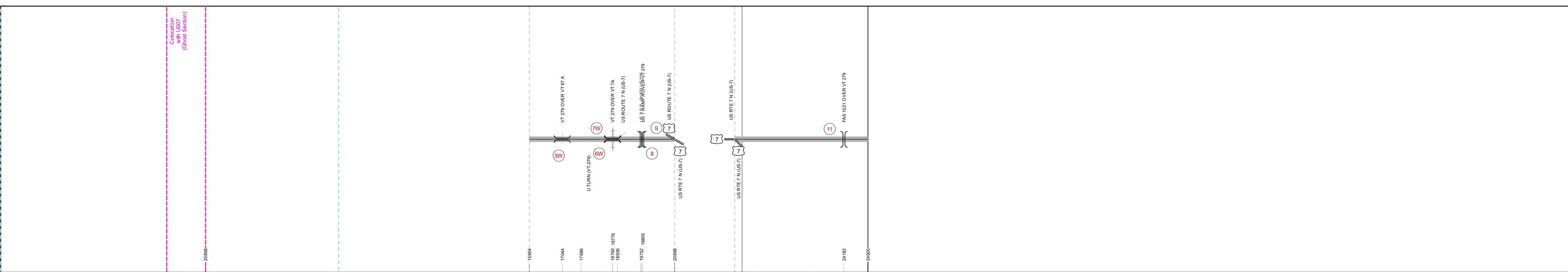
Base Map



Stick Diagram


- Town Center
- Intersecting State Routes (excl. ramps/approaches)
- Other Intersecting Highways, Ramps, Approaches
- Railroad Crossings
- Primary Structures
- Secondary Structures
- Divided State Highway
- State Highway
- Divided Town Highway
- Town Highway
- Streams (Hydraulic Structure)
- Town Boundary
- Village/IC Boundaries
- District Boundaries
- State/Town Highway Change
- Divided Highway Limits
- Ghost Section Boundary
- Federal Urban Area Limits

Scale: 1 INCH = 2,000 FEET



Road Widths

Travellane	12	22	24	24
Roadway	24	32	36	36
Lane Count	1	2	2	2
Base	Two 2 1/2" Plant Mix Base Courses			
Subbase	24" Crushed Gravel			



Curves

--	--	--	--	--

Grades

--	--	--	--	--

Guardrails

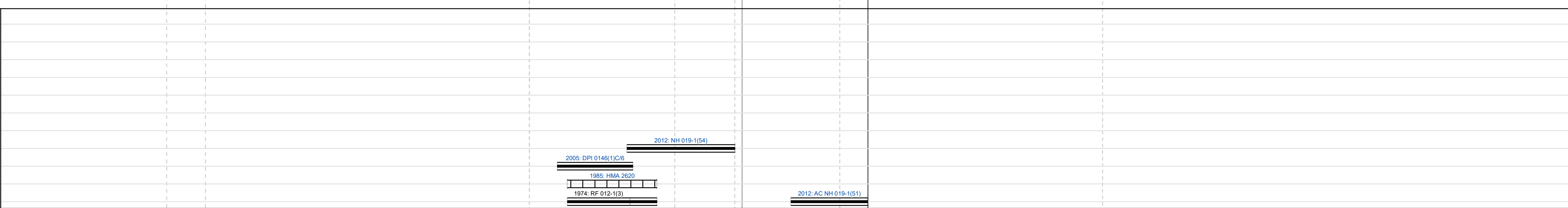
--	--	--	--	--

Rumblestrips

--	--	--	--	--

Historic Projects

2005: DR 014661/CJ	2012: NH 019-1054
1995: HMA 2020	
1974: RF 012-103	
	2012: AC NH 019-1051




Maintenance Garage

(Not State Maintained)	(Not State Maintained)
------------------------	------------------------


Speed Zone



Functional Class



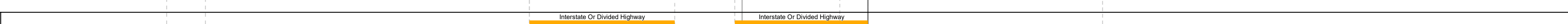
National Highway System



Limited Access Highway



Customer Service Level




Traffic Counters

--	--	--	--	--

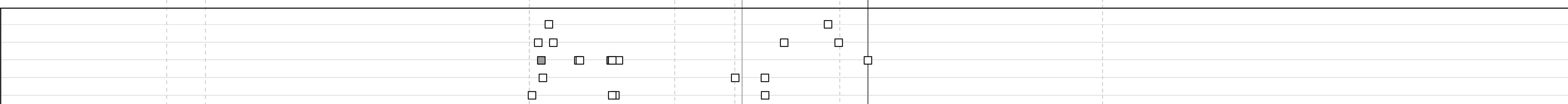
AADT

2018	
2017	
2016	
2015	
2014	



Crash Locations

2018	
2017	
2016	
2015	
2014	



STRUCTURE DESCRIPTIONS

Bridge 5W:
Stringer/multi-beam or girder - 1973
Structure No. 200110005W02022
Length: 192'
Width: 41.5'
Under Clearance: 14.33'
Facility Carried: VT 00279 ML
Structure Type: 3-SPAN CONT WLD GDR
Features Intersected: VT 279 OVER VT 67 A
Surface: Bituminous
Maintenance/Ownership: State

Bridge 7W:
Stringer/multi-beam or girder - 1973
Structure No. 200110007W02022
Length: 191'
Width: 42.0'
Under Clearance: 23.58'
Facility Carried: VT 00279 ML
Structure Type: 3 SP CONT. ROLLED BM
Features Intersected: VT 279 OVER VT 7A
Surface: Bituminous
Maintenance/Ownership: State

Bridge 8W:
Stringer/multi-beam or girder - 1973
Structure No. 200110006W02022
Length: 155'
Width: 42.0'
Under Clearance: 23.67'
Facility Carried: VT 00279 ML
Structure Type: 3 SP CONT ROLLED BM
Features Intersected: VT 279 OVER VT RR
Surface: Bituminous
Maintenance/Ownership: State

Bridge 8:
Stringer/multi-beam or girder - 1973
Structure No. 200019014S02022
Length: 232'
Facility Carried: US 07 ML
Structure Type: 2 SP CNT WLD CRV GR
Features Intersected: US 7 S.B. OVER VT 279

Bridge 9:
Stringer/multi-beam or girder - 1973
Structure No. 200019014A02022
Length: 232'
Facility Carried: US 07 RAMP A
Structure Type: 2 SP CNT WLD CRV GDR
Features Intersected: US 7 RAMP A OVER VT 279

Bridge 11:
Stringer/multi-beam or girder - 2009
Structure No. 200110011D02022
Length: 240'
Facility Carried: TH 5/FAS 1021
Structure Type: 2 SP CNT WLD CRV GDR
Features Intersected: FAS 1021 OVER VT 279

<p>Historic Projects</p> <ul style="list-style-type: none"> Unknown Retreatment Resurface Bituminous Mix Skinny Mix Bituminous Seal <p>Surface Treated</p> <ul style="list-style-type: none"> Gravel Cold Plane and Reclaimed Base and Bituminous Concrete Concrete Gravel <p>Speed Zones</p> <p>Indicated plans available - http://vtransmap01.ad.state.vt.us/tpdpr/DWebstore/</p>	<p>Functional Class</p> <ul style="list-style-type: none"> 1 - Interstate System 2 - Other 3 - Principal Arterial 4 - Minor Arterial 5 - Major Collector 6 - Minor Collector <p>Curves</p> <ul style="list-style-type: none"> Left (degrees) Right (degrees) <p>Grades</p> <ul style="list-style-type: none"> Left (percent) Right (percent) grade up grade down <p>Road Widths</p> <p>(ft)</p>	<p>Traffic Counters</p> <ul style="list-style-type: none"> Continuous (CTC) Weigh-In-Motion (WIM) Short-Term, Scheduled Short-Term, Unscheduled <p>Crash Locations</p> <ul style="list-style-type: none"> Fatal Injury Property Damage Only Unknown Crash Type <p>High Crash Locations (HCL's)</p> <p>Sections (& Intersections)</p> <p>HCL No. 201 - 300 (21 - 30)</p> <p>1 - 100 (1 - 10)</p> <p>101 - 200 (11 - 20)</p> <p>201 - 300 (31 - 40)</p> <p>301 - 400 (41 - 50)</p> <p>401 - 500 (51 - 60)</p> <p>501 - 600 (61 - 70)</p> <p>601 - 700 (71 - 80)</p> <p>701 - 800 (81 - 90)</p> <p>801 - 900 (91 - 100)</p>	<p>Mileage by Functional Class By Sheet</p> <table border="1"> <tr> <td>0110</td> <td>2 - Other Freeways and Expressways</td> <td>0.571</td> </tr> <tr> <td>0110</td> <td>3 - Other Principal Arterial</td> <td>1.134</td> </tr> </table> <p>Page Total Mileage: 1.705 mi</p>	0110	2 - Other Freeways and Expressways	0.571	0110	3 - Other Principal Arterial	1.134	<p>Mileage by Town By Sheet</p> <table border="1"> <tr> <td>BENNINGTON - v279-0202w</td> <td>1.705 of 1.705</td> </tr> </table> <p>Page Total Mileage: 1.705 mi</p>	BENNINGTON - v279-0202w	1.705 of 1.705	<p>DISTRICT</p> <p>1</p>	<p>TOWN</p> <p>BENNINGTON</p>	<p>Date: 12/03/19</p> <p>1 of 1</p> <p>TWN mileage: 3.012 to 4.717</p>	<p>ROUTE</p> <p>VT-279</p> <p>ETE mileage: 3.012 to 4.717</p>
0110	2 - Other Freeways and Expressways	0.571														
0110	3 - Other Principal Arterial	1.134														
BENNINGTON - v279-0202w	1.705 of 1.705															