

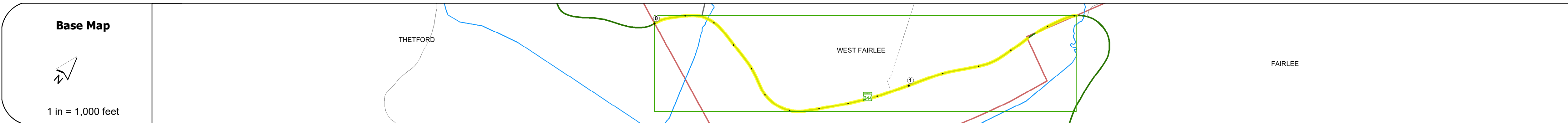
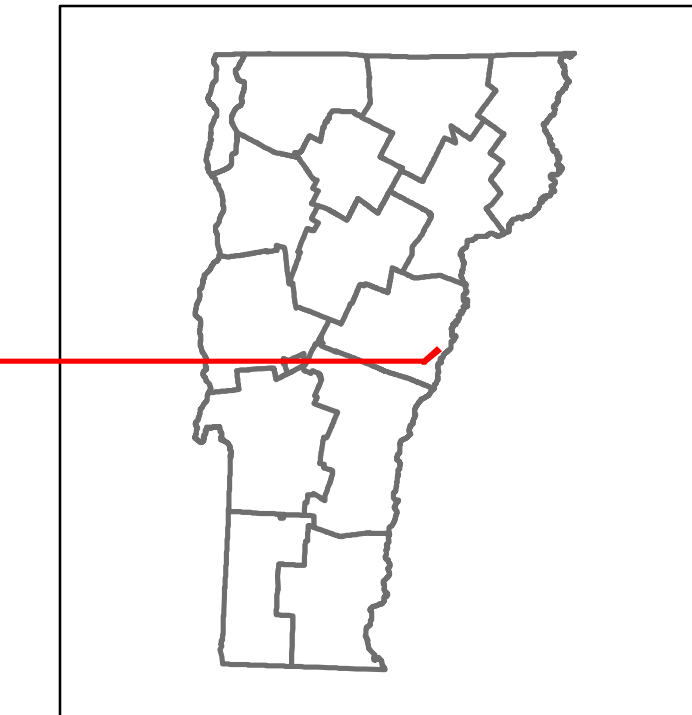


Route Log and Progress Chart

DRAFT








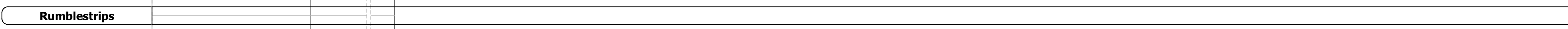




Please Note: Errors and Omissions May Exist.
Contact the VTrans Mapping Section with questions or concerns.

DISTRICT	TOWN	ROUTE
4	WEST FAIRLEE	VT-244



STRUCTURE DESCRIPTIONS

Culvert 2:
Culvert - 1942
Structure No. 200178000209162
Length: 30'
Width: 25.1'
Facility Carried: VT 00244 ML
Structure Type: CONC RIGID FRAME
Features Intersected: MIDDLE BROOK
Surface: Bituminous
Maintenance/Ownership: State



Year	Left	Right
2018	870	1400
2017	910	1400
2016	960	1300
2015	1000	1300
2014	990	1300

Year	Crash Locations
2018	
2017	
2016	
2015	
2014	

Historic Projects Unknown, Retreatment, Resurface, Bituminous Mix, Skiny Mix, Bituminous Seal, Concrete, Reclaimed Base and Bituminous Concrete, Surface Treated Gravel, Plant Mix, Bituminous Concrete	Functional Class 1 - Interstate System, 2 - Other Freeways and Expressways, 3 - Principal Arterial, 4 - Minor Arterial, 5 - Major Collector, 6 - Minor Collector	Curves Left (degree), Right (degree), Grades (percent) grade up, (percent) grade down	Traffic Counters Continuous (CTC), Weigh-In-Motion (WIM), Short-Term, Scheduled (counter ID), Short-Term, Unscheduled (counter ID)	Crash Locations Fatal, Injury, Property Damage Only, Unknown Crash Type	Mileage by Functional Class By Sheet 0178 5 - Major Collector 1.505	Mileage by Town By Sheet WEST FAIRLEE - V244-0916 1.505 of 1.505	DISTRICT 4	TOWN WEST FAIRLEE	Date: 12/03/19	ROUTE VT-244
High Crash Locations (HCL's) HCL No. 1-100 (1-10), 101-200 (11-20), 201-300 (21-30), 301-400 (31-40), 401-800 (41-113)								1 of 1 TWN mileage: 0.0 to 1.505	ETE mileage: 1.489 to 2.844 2.869 to 3.019	
Indicated plans available - http://vtransmap01.ad.state.vt.us/tp/dpr/DWebstore/						Page Total Mileage: 1.505 mi	Page Total Mileage: 1.505 mi			