




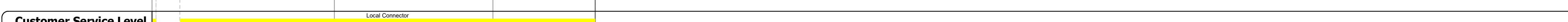










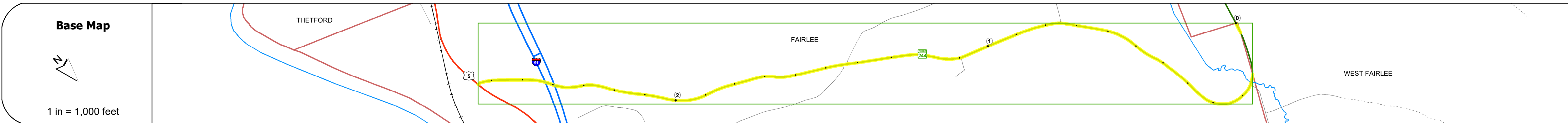
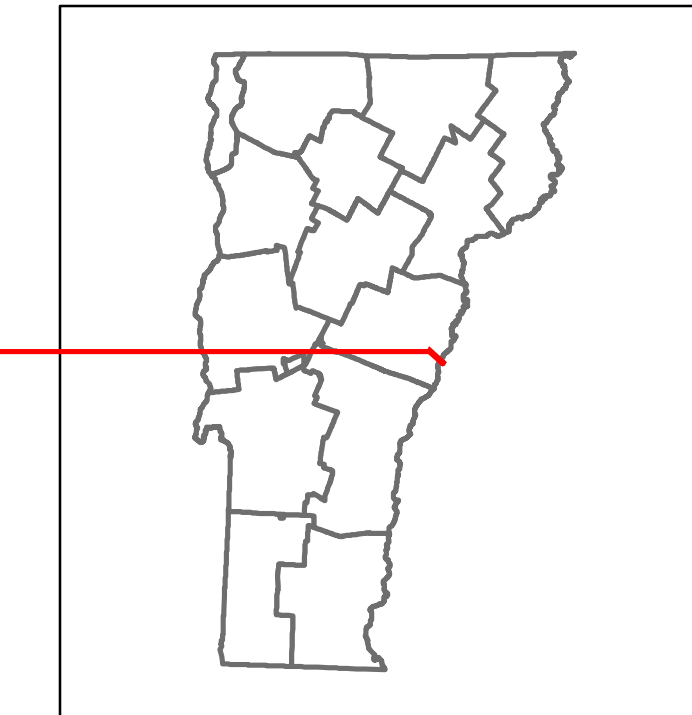


Route Log and Progress Chart

DRAFT

Please Note: Errors and Omissions May Exist.
Contact the VTrans Mapping Section with questions or concerns.

DISTRICT	TOWN	ROUTE
7	FAIRLEE	VT-244



STRUCTURE DESCRIPTIONS

- Culvert 6:**
Culvert - 1961
Structure No. 30017800609061
Length: 7'
Under Clearance: 5.5'
Facility Carried: VT244
Structure Type: TRIPLE CGMPP
Features Intersected: BLOOD BROOK
Maintenance: State
- Culvert 6A:**
Culvert - 1919
Structure No. 300178006A09061
Length: 6'
Under Clearance: 6.5'
Facility Carried: VT 244
Structure Type: ACCGMPP
Features Intersected: BROOK
Maintenance: State
- Culvert 7:**
Culvert - 1939
Structure No. 300178000709061
Length: 7'
Width: 29.11'
Under Clearance: 5.0'
Facility Carried: VT244
Structure Type: RC BOX
Features Intersected: BROOK
Surface: Bituminous
Maintenance: State
- Culvert 9:**
Culvert - 2009
Structure No. 300178000909061
Length: 8'
Under Clearance: 4.5'
Facility Carried: VT244
Structure Type: SEGMENTAL RC BOX
Features Intersected: BROOK
Maintenance: State
- Culvert 10:**
Culvert - 1948
Structure No. 300178001009061
Length: 6'
Under Clearance: 4.0'
Facility Carried: VT244
Structure Type: ACCGMPP
Features Intersected: CATTLE PASS
Maintenance: State
- Bridge 12:**
Stringer/multi-beam or girder - 1971
Structure No. 200091055509062
Length: 242'
Facility Carried: 191 ML
Structure Type: 3SP CONT ROLLED BEAM
Features Intersected: 191 OVER VT 244
- Bridge 12A:**
Stringer/multi-beam or girder - 1971
Structure No. 200091055N09062
Length: 242'
Facility Carried: 191 ML
Structure Type: 3SP CONT ROLLED BEAM
Features Intersected: 191 OVER VT 244
- Culvert 13:**
Culvert - 1948
Structure No. 300178001309061
Length: 6'
Facility Carried: VT244
Structure Type: ACCGMPP
Features Intersected: BROOK
Maintenance: State

Historic Projects <ul style="list-style-type: none"> Unknown Bituminous Concrete Retreatment Resurface Bituminous Mix Skippy Mix Bituminous Seal 	Functional Class <ul style="list-style-type: none"> 1 - Interstate System 2 - Other Freeways and Expressways 3 - Principal Arterial 4 - Minor Arterial 5 - Major Collector 6 - Minor Collector 	Curves <ul style="list-style-type: none"> Left (degrees) Right (degrees) 	Grades <ul style="list-style-type: none"> Up (percent) Down (percent) 	Traffic Counters <ul style="list-style-type: none"> Continuous (CTC) Weigh-In-Motion (WIM) Short-Term, Scheduled Short-Term, Unscheduled 	Crash Locations <ul style="list-style-type: none"> Fatal Injury Property Damage Only Unknown Crash Type 	Mileage by Functional Class By Sheet 0178 5 - Major Collector 2.646	Mileage by Town By Sheet FAIRLEE - V244-0906 2.646 of 2.646	DISTRICT 7	TOWN FAIRLEE	Date: 12/03/19	ROUTE VT-244
Speed Zones 15 20 25 30 35 40 45 50 55 60 65						AADT 1000 1200 1400 1600 1800 2000	High Crash Locations (HCL's) Sections (& Intersections) HCL No. 1-100 (1-10) 201-300 (21-30) 101-200 (11-20) 301-400 (31-40) 401-800 (41-113)	Page Total Mileage: 2.646 mi	Page Total Mileage: 2.646 mi	1 of 1 TWN mileage: 0.0 to 2.646	ETE mileage: 2.844 to 2.869 3.019 to 5.64