
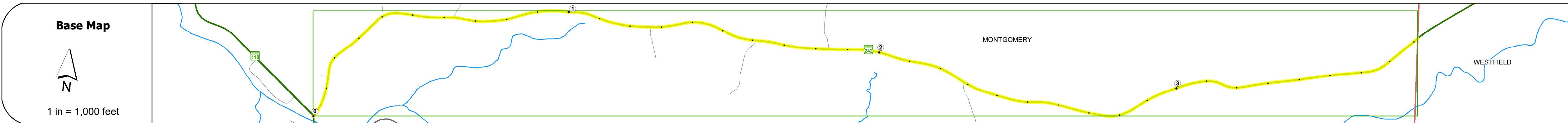
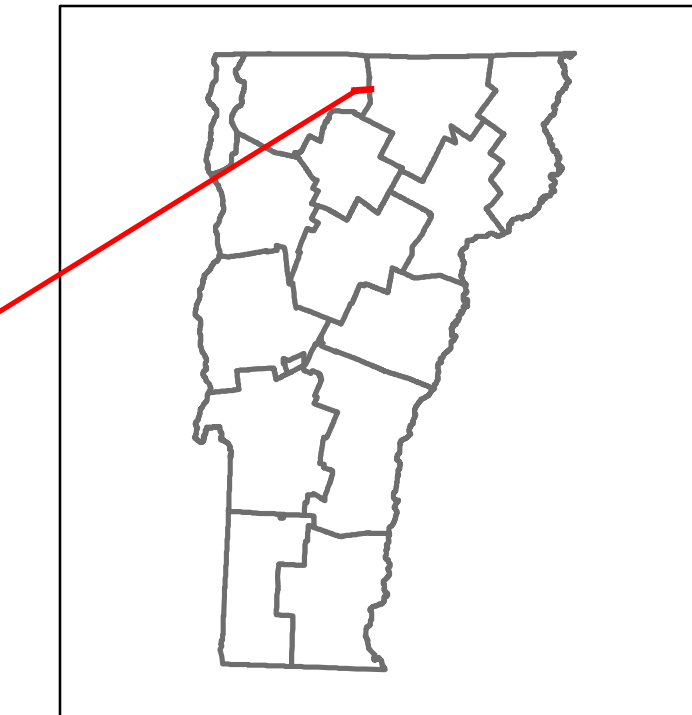
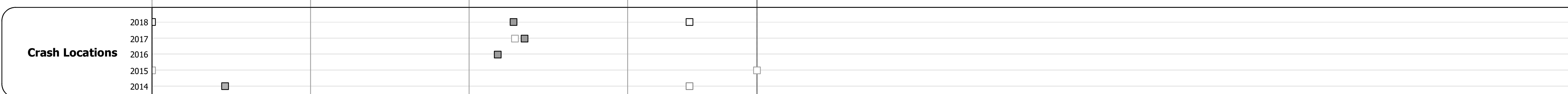
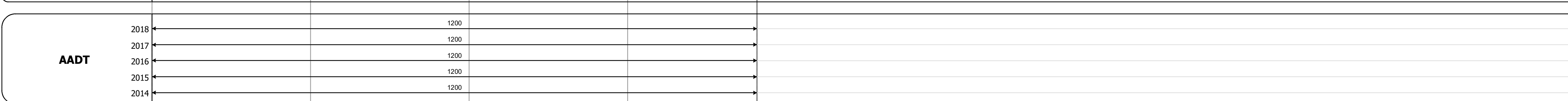

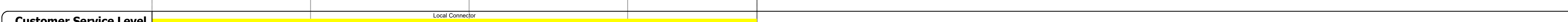





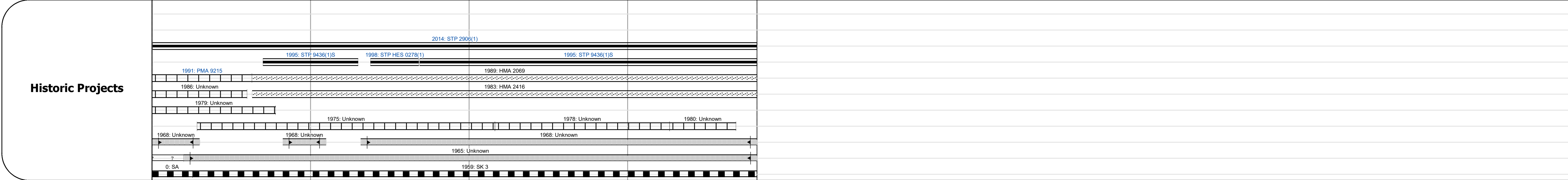




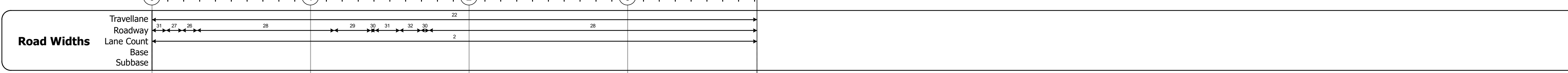


DISTRICT	TOWN	ROUTE
8	MONTGOMERY	VT-242



### STRUCTURE DESCRIPTIONS

**Bridge 2:**  
Slab - 1997  
Structure No. 200278000206102  
Length: 25'  
Width: 34.3'  
Facility Carried: VT 00242 ML  
Structure Type: CONCRETE SLAB  
Features Intersected: HANNAH CLARK BROOK  
Surface: Bituminous  
Maintenance/Ownership: State



<b>Historic Projects</b> Unknown, Retreatment, Resurface, Bituminous Mix, Skippy Mix, Bituminous Seal, Surface Treated Gravel, Plant Mix, Reclaimed Base and Bituminous Concrete	<b>Functional Class</b> 1 - Interstate System, 2 - Other Freeways and Expressways, 3 - Principal Arterial, 4 - Minor Arterial, 5 - Major Collector, 6 - Minor Collector	<b>Curves</b> Left, Right, Grades (down, up, grade down)	<b>Traffic Counters</b> Continuous (CTC), Weigh-In-Motion (WIM), Short-Term, Scheduled, Short-Term, Unscheduled	<b>Crash Locations</b> Fatal, Injury, Property Damage Only, Unknown Crash Type	<b>Mileage by Functional Class By Sheet</b> 0278 5 - Major Collector 3.816	<b>Mileage by Town By Sheet</b> MONTGOMERY - V242-0610 3.816 of 3.816	<b>DISTRICT</b> 8	<b>TOWN</b> MONTGOMERY	<b>Date:</b> 12/03/19	<b>ROUTE</b> VT-242
					Page Total Mileage: 3.816 mi	Page Total Mileage: 3.816 mi				