





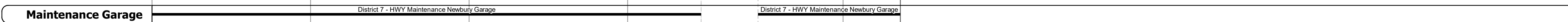
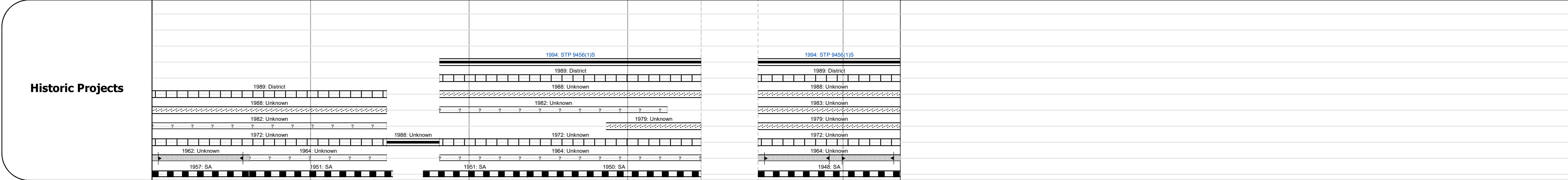



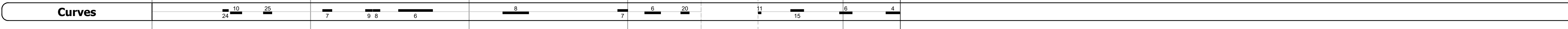
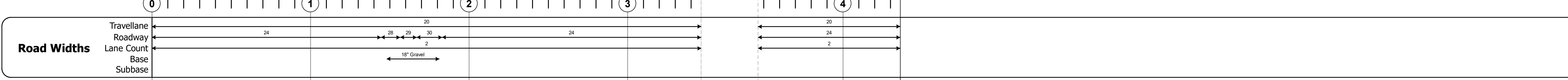
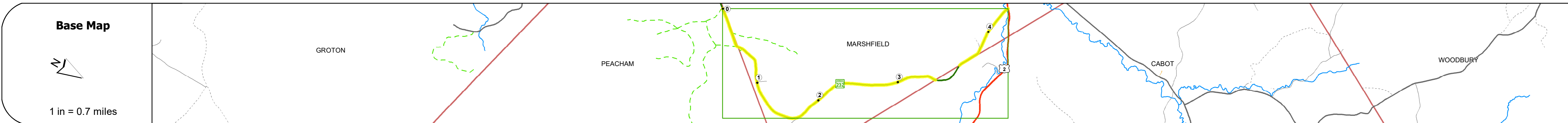
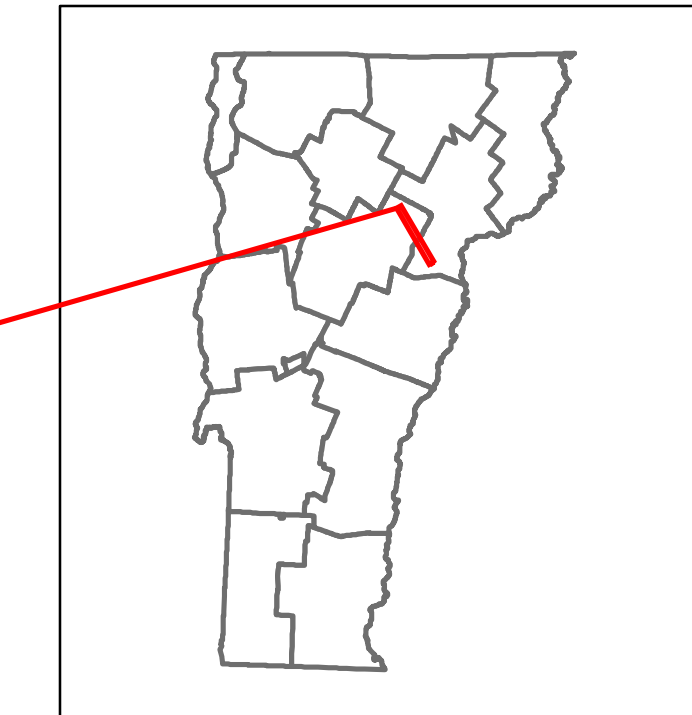


DISTRICT	TOWN	ROUTE
7	MARSHFIELD	VT-232



STRUCTURE DESCRIPTIONS

Bridge 5:
Stringer/multi-beam or girder - 1910
Structure No. 200217000512092
Length: 28'
Width: 23.7'
Facility Carried: VT 00232 ML
Structure Type: ROLLED BEAM
Features Intersected: MOLLYS BROOK
Surface: Bituminous
Maintenance/Ownership: State

Historic Projects Unknown, Retreatment, Resurface, Bituminous Mix, Skiny Mix, Bituminous Seal, Bituminous Concrete, Surface Treated Gravel, Plant Mix, Reclaimed Base and Bituminous Concrete	Functional Class 1- Interstate System, 2- Other Freeways and Expressways, 3- Principal Arterial, 4- Minor Arterial, 5- Major Collector, 6- Minor Collector	Curves Left, Right, Grades (up/down), Road Widths (ft)	Traffic Counters Continuous (CTC), Weigh-In-Motion (WIM), Short-Term, Scheduled, Short-Term, Unscheduled	Crash Locations Fatal, Injury, Property Damage Only, Unknown Crash Type, High Crash Locations (HCL's)	Mileage by Functional Class By Sheet 0217 5 - Major Collector 4.362	Mileage by Town By Sheet MARSHFIELD - v232-1209 4.362 of 4.362	DISTRICT 7	TOWN MARSHFIELD	Date: 12/03/19	ROUTE VT-232
					Page Total Mileage: 4.362 mi	Page Total Mileage: 4.362 mi				