Route Log and Progress Chart

DRAFT

Please Note: Errors and Omissions May Exist.
Contact the VTrans Mapping Section with questions or concerns.

DISTRICT	TOWN	ROUTE
7	CABOT	VT-232

VTrans Working to Get You There — Vermont Agency of Transportation

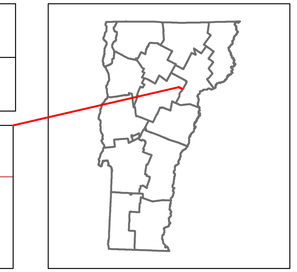

VERMONT 232

Base Map

N

1 in = 500 feet

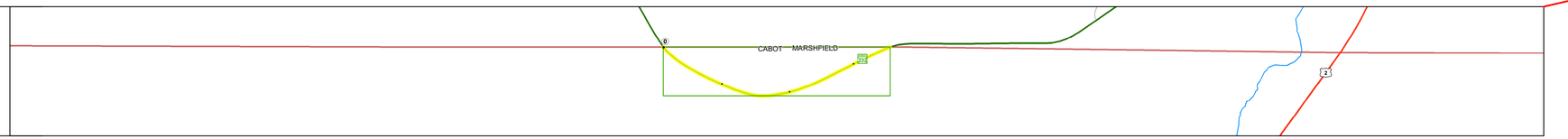

Stick Diagram

- Town Center
- Intersecting State Routes (excl. ramps/approaches)
- Other Intersecting Highways, Ramps, Approaches
- Railroad Crossings
- Primary Structures
- Secondary Structures
- Divided State Highway
- State Highway
- Divided Town Highway
- Town Highway
- Streams (Hydraulic Structure)
- Town Boundary
- Village/UC Boundaries
- District Boundaries
- State/Town Highway Change
- Divided Highway Limits
- Ghost Section Boundary
- Federal Urban Area Limits

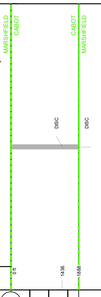

Scale: 1 INCH = 2,000 FEET

0

Road Widths

Travellane 20
Roadway 24
Lane Count 2
Base
Subbase

Curves

0 1

Grades

Guardrails

Rumblestrips

Historic Projects

1994: STP 9456(1)S
1989: Unknown
1988: Unknown
1983: Unknown
1979: Unknown
1972: Unknown
1958: Unknown
1954: BA

Maintenance Garage

Speed Zone

Functional Class

5

National Highway System

Limited Access Highway

Customer Service Level

Local Connector

Traffic Counters

AADT

2018	400
2017	410
2016	420
2015	430
2014	510

Crash Locations

2018
2017
2016
2015
2014

STRUCTURE DESCRIPTIONS

Historic Projects

Unknown, Retreatment, Resurface, Bituminous Mix, Skinny Mix, Bituminous Seal, Bituminous Concrete, Bituminous Macadam, Cold Plane and Bituminous Concrete, Concrete, Gravel, Surface Treated Gravel, Plant Mix, Reclaimed Base and Bituminous Concrete

Indicated plans available - http://vtransmap01.aot.state.vt.us/rp/dpr/DIwebstore/

Functional Class

1 - Interstate System; 2 - Other Freeways and Expressways; 3 - Principal Arterial; 4 - Minor Arterial; 5 - Major Collector; 6 - Minor Collector

Speed Zones

SPEED LIMIT 25, 30, 35, 40, 45, 50, 55, 60, 65

Curves (degrees)

Left
Right

Grades (percent)

grade up
grade down

Road Widths (ft)

Traffic Counters

Continuous (CTC)
Weigh-In-Motion (WIM)
Short-Term, Scheduled
Short-Term, Unscheduled

(counter ID)

AADT (AADT)

Crash Locations

Fatal
Injury
Property Damage Only
Unknown Crash Type

High Crash Locations (HCL's)

Sections (& Intersections)

HCL No.
1 - 100 (1 - 10)
101 - 200 (11 - 20)
201 - 300 (21 - 30)
301 - 400 (31 - 40)
401 - 800 (41 - 113)

Mileage by Functional Class By Sheet

0217	5 - Major Collector	0.358

Page Total Mileage: 0.358 mi

Mileage by Town By Sheet

CABOT - V232-1204	0.358 of 0.358

Page Total Mileage: 0.358 mi

DISTRICT	TOWN	Date: 12/03/19	ROUTE
7	CABOT	1 of 1 TWN mileage: 0.0 to 0.358	VT-232 ETE mileage: 12.292 to 12.65