Route Log and Progress Chart

DRAFT

Please Note: Errors and Omissions May Exist.
Contact the VTrans Mapping Section with questions or concerns.

DISTRICT	TOWN	ROUTE
7	GROTON	VT-232

VTrans Working to Get You There — Vermont Agency of Transportation

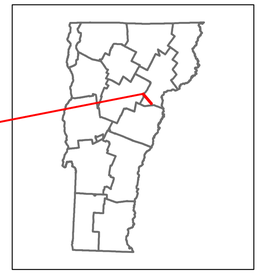

VERMONT 232

Base Map

1 in = 2,000 feet

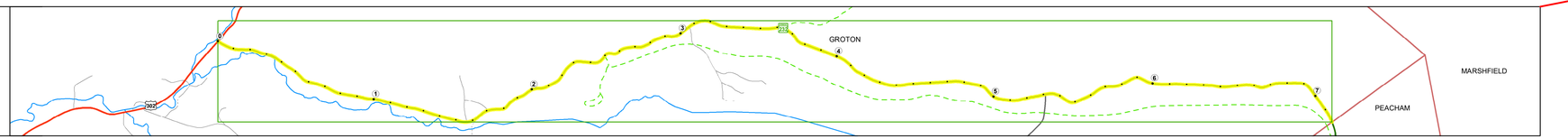

Stick Diagram

- Town Center
- Intersecting State Routes (excl. ramps/approaches)
- Other Intersecting Highways, Ramps, Approaches
- Railroad Crossings
- Primary Structures
- Secondary Structures
- Divided State Highway
- State Highway
- Divided Town Highway
- Town Highway
- Streams (Hydraulic Structure)
- Town Boundary
- Village/UC Boundaries
- District Boundaries
- State/Town Highway Change
- Divided Highway Limits
- Ghost Section Boundary
- Federal Urban Area Limits

Scale: 1 INCH = 2,000 FEET

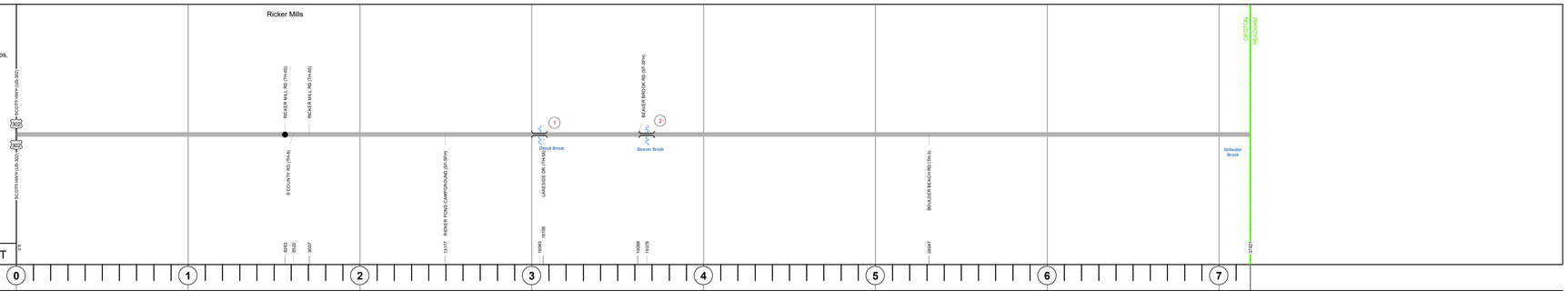

Road Widths

Travellane / Roadway / Lane Count / Base / Subbase



Curves

Grades

Guardrails

Rumblestrips

Historic Projects

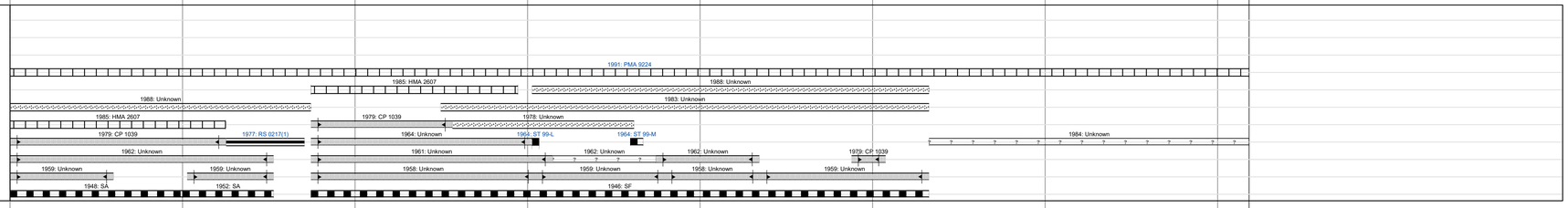

Maintenance Garage



Speed Zone

Functional Class

National Highway System



Limited Access Highway



Customer Service Level

Traffic Counters

AADT

Crash Locations

STRUCTURE DESCRIPTIONS

Bridge 1:
Slab - 1964
Structure No. 200217000103042
Length: 23'
Width: 29.4'
Facility Carried: VT 00232 ML
Structure Type: CONCRETE SLAB
Features Intersected: DEPOT BROOK
Surface: Bituminous
Maintenance/Ownership: State

Bridge 2:
Slab - 1964
Structure No. 200217000203042
Length: 23'
Width: 29.4'
Facility Carried: VT 00232 ML
Structure Type: CONCRETE SLAB
Features Intersected: BEAVER BROOK
Surface: Bituminous
Maintenance/Ownership: State

Historic Projects: Unknown; Retreatment; Resurface; Bituminous Mix; Skinny Mix; Bituminous Seal; Bituminous Concrete; Bituminous Macadam; Cold Plane and Bituminous Concrete; Concrete; Gravel; Surface Treated Gravel; Plant Mix; Reclaimed Base and Bituminous Concrete

Indicated plans available - http://vtransmap01.aot.state.vt.us/rp/dpr/Dlwebstore/

Functional Class: 1 - Interstate System; 2 - Other Freeways and Expressways; 3 - Principal Arterial; 4 - Minor Arterial; 5 - Major Collector; 6 - Minor Collector

Speed Zones: SPEED 25, SPEED 30, SPEED 35, SPEED 40, SPEED 45, SPEED 50, SPEED 55, SPEED 60, SPEED 65

Curves (degrees): Left, Right

Grades (percent): grade up, grade down

Road Widths (ft)

Traffic Counters: Continuous (CTC); Weigh-In-Motion (WIM); Short-Term, Scheduled; Short-Term, Unscheduled (counter ID)

AADT (AADT)

Crash Locations: Fatal; Injury; Property Damage Only; Unknown Crash Type

High Crash Locations (HCL's)
Sections (& Intersections)
HCL No.
1 - 100 (1 - 10); 101 - 200 (11 - 20); 201 - 300 (21 - 30); 301 - 400 (31 - 40); 401 - 800 (41 - 113)

Mileage by Functional Class By Sheet

0217	5 - Major Collector	7.182

Page Total Mileage: 7.182 mi

Mileage by Town By Sheet

GROTON	- V232-0304	7.182 of 7.182

Page Total Mileage: 7.182 mi

DISTRICT	TOWN	Date: 12/03/19	ROUTE
7	GROTON	1 of 1 TWN mileage: 0.0 to 7.182	VT-232 ETE mileage: 0.0 to 7.182

For More Information Contact - Vermont Agency of Transportation, Policy, Planning and Intermodal Development Division - Mapping Section, 1 National Life Drive, Montpelier, VT 05633-5001 Telephone: 802-828-2600.