


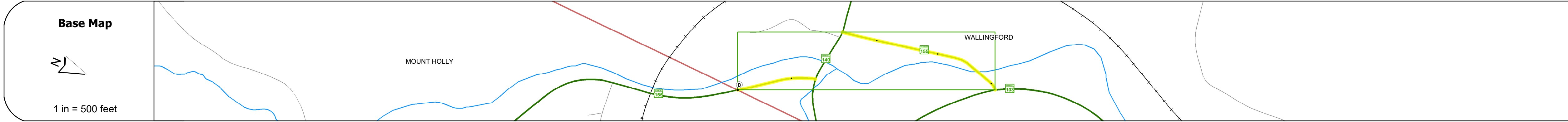
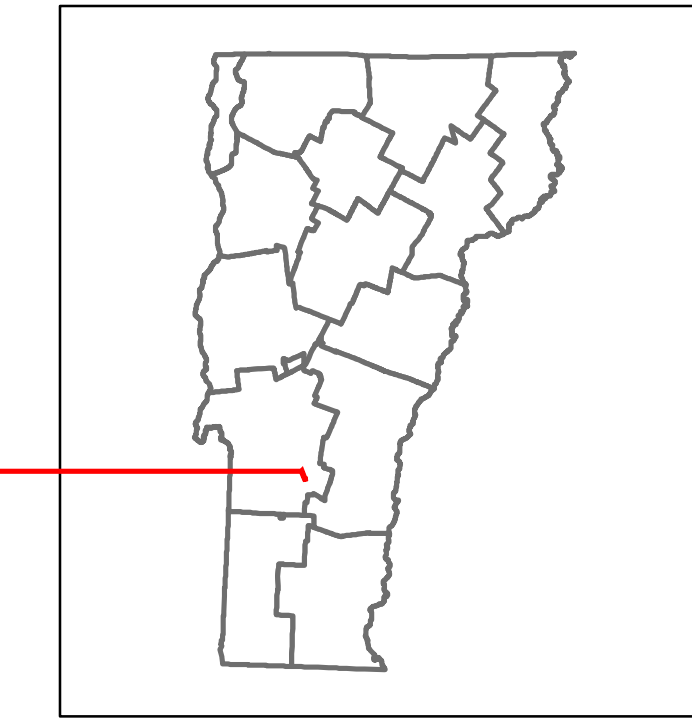


# Route Log and Progress Chart

**DRAFT**

Please Note: Errors and Omissions May Exist.  
Contact the VTrans Mapping Section with questions or concerns.

DISTRICT	TOWN	ROUTE
3	WALLINGFORD	VT-155



## STRUCTURE DESCRIPTIONS

**Bridge 15:**  
Stringer/multi-beam or girder - 1940  
Structure No: 200133001511252  
Length: 180'  
Width: 20.2'  
Facility Carried: VT 00155 ML  
Structure Type: 2 SPAN ROLLED BEAM  
Features Intersected: MILL RIVER  
Surface: Bituminous  
Maintenance/Ownership: State

<b>Road Widths</b>	Travellane: 22'	22'
Roadway Lane Count	2	2
Base		
Subbase	4-18" Gravel	

<b>Curves</b>	
---------------	--

<b>Grades</b>	
---------------	--

<b>Guardrails</b>	
-------------------	--

<b>Rumblestrips</b>	
---------------------	--

<b>Historic Projects</b>	<ul style="list-style-type: none"> <li>1996: STP 9446(1)3</li> <li>1985: RD 013200</li> <li>1977: Unknown</li> <li>1941: ER 7</li> </ul>
--------------------------	--

<b>Maintenance Garage</b>	
---------------------------	--

<b>Speed Zone</b>	35-50	30
-------------------	-------	----

<b>Functional Class</b>	5	5
-------------------------	---	---

<b>National Highway System</b>	
--------------------------------	--

<b>Limited Access Highway</b>	
-------------------------------	--

<b>Customer Service Level</b>	Local Connector
-------------------------------	-----------------

<b>Traffic Counters</b>	
-------------------------	--

<b>AADT</b>	2018: 970	1000
	2017: 970	1000
	2016: 960	1100
	2015: 960	1100
	2014: 950	1100

<b>Crash Locations</b>	2018	
	2017	
	2016	
	2015	
	2014	

<b>Historic Projects</b> <ul style="list-style-type: none"> <li>Unknown</li> <li>Bituminous Concrete</li> <li>Retreatment</li> <li>Resurface</li> <li>Bituminous Mix</li> <li>Skippy Mix</li> <li>Bituminous Seal</li> </ul>	<b>Functional Class</b> <ul style="list-style-type: none"> <li>1 - Interstate System</li> <li>2 - Other Freeways and Expressways</li> <li>3 - Principal Arterial</li> <li>4 - Minor Arterial</li> <li>5 - Major Collector</li> <li>6 - Minor Collector</li> </ul>	<b>Crash Locations</b> <ul style="list-style-type: none"> <li>Fatal</li> <li>Injury</li> <li>Property Damage Only</li> <li>Unknown Crash Type</li> </ul>	<b>Mileage by Functional Class By Sheet</b> 0133 5 - Major Collector 0.412	<b>Mileage by Town By Sheet</b> WALLINGFORD - V155-1125 Ghost Section - (VT-140, MM 6.259 to 6.173) 0.412 of 0.412	<b>DISTRICT</b>	<b>TOWN</b>	<b>Date: 12/03/19</b>	<b>ROUTE</b>
					3	WALLINGFORD	1 of 1 TWN mileage: 0.0 to 0.412	VT-155 ETE mileage: 9.878 to 10.29