





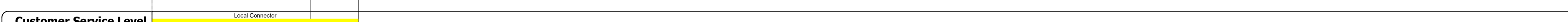









DISTRICT	TOWN	ROUTE
1	PAWLET	VT-149



STRUCTURE DESCRIPTIONS

Culvert 1:
Culvert - 1977
Structure No. 300151000111141
Length: 8'
Under Clearance: 6.0'
Facility Carried: VT149
Structure Type: CGMPPA W CONC INVERT
Features Intersected: BROOK
Maintenance: State

Bridge 2:
Tee Beam - 1971
Structure No. 200154000211142
Length: 34'
Width: 38.6'
Facility Carried: VT 00149 ML
Structure Type: CONCRETE T-BEAM
Features Intersected: WELLS BROOK
Surface: Bituminous
Maintenance/Ownership: State



Historic Projects Unknown, Retreatment, Resurface, Bituminous Mix, Skiny Mix, Bituminous Seal Bituminous Concrete, Surface Treated Gravel, Cold Plane and Bituminous Concrete, Reclaimed Base and Bituminous Concrete, Concrete	Functional Class 1 - Interstate System, 2 - Other Freeways and Expressways, 3 - Principal Arterial, 4 - Minor Arterial, 5 - Major Collector, 6 - Minor Collector	Crash Locations Fatal, Injury, Property Damage Only, Unknown Crash Type High Crash Locations (HCL's) Sections (& Intersections) HCL No. 1-100 (1-10), 101-200 (11-20), 201-300 (21-30), 301-400 (31-40), 401-800 (41-113)	Mileage by Functional Class By Sheet 0154 5 - Major Collector 1.302		Mileage by Town By Sheet PAWLET - V149-1114 1.302 of 1.302		DISTRICT 1	TOWN PAWLET	Date: 12/03/19	ROUTE VT-149 ETE mileage: 0.0 to 1.302
			Page Total Mileage: 1.302 mi		Page Total Mileage: 1.302 mi					