
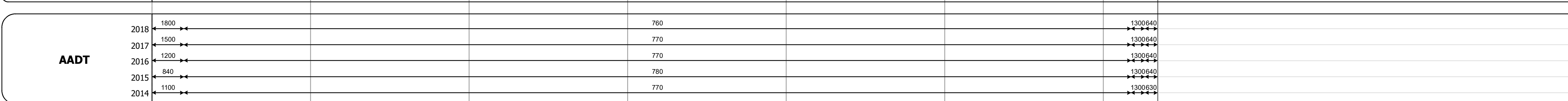
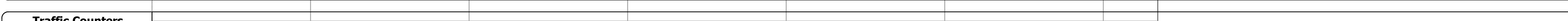




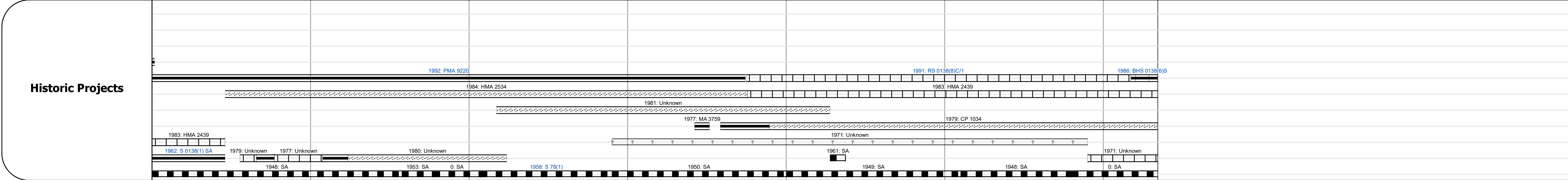

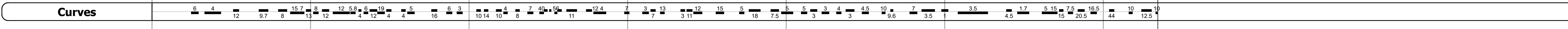
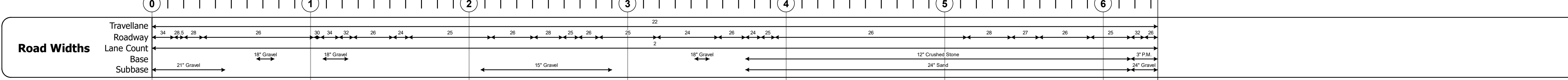
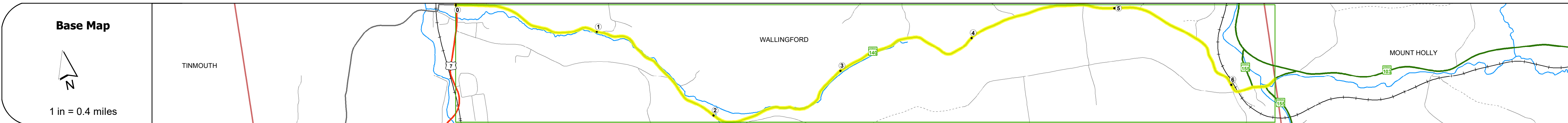
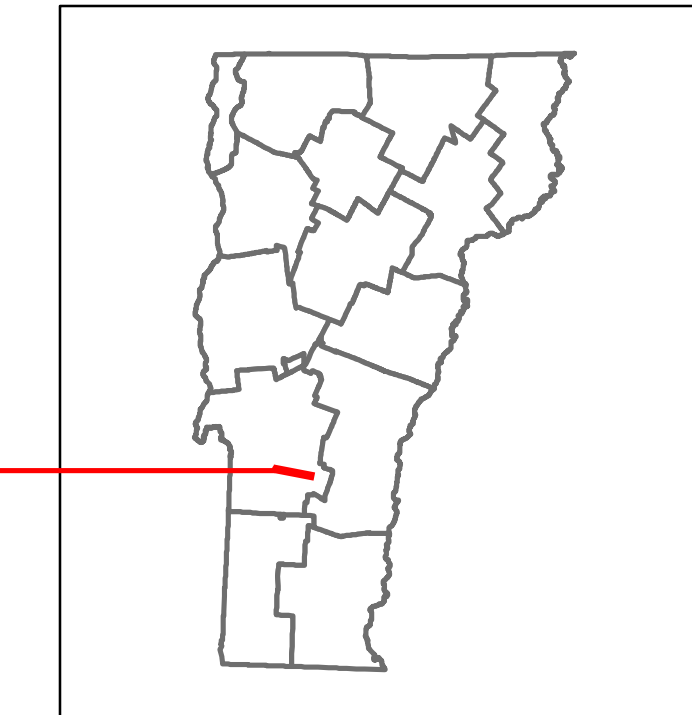


DISTRICT	TOWN	ROUTE
3	WALLINGFORD	VT-140



STRUCTURE DESCRIPTIONS

Bridge 2:
Slab - 1948
Structure No. 300138000211251
Length: 22'
Width: 24.0'
Under Clearance: 11.0'
Facility Carried: VT 140
Structure Type: CONCRETE SLAB
Features Intersected: ROARING BROOK
Surface: Bituminous
Maintenance: State

Bridge 3:
Slab - 1927
Structure No. 300138000311251
Length: 21'
Width: 20.0'
Under Clearance: 4.0'
Facility Carried: VT 140
Structure Type: CONCRETE SLAB
Features Intersected: ROARING BROOK
Surface: Bituminous
Maintenance: State

Bridge 4:
Slab - 1929
Structure No. 300138000411251
Length: 21'
Width: 24.0'
Under Clearance: 6.5'
Facility Carried: VT 140
Structure Type: CONCRETE SLAB
Features Intersected: ROARING BROOK
Surface: Bituminous
Maintenance: State

Bridge 5:
Frame - 1918
Structure No. 300138000511251
Length: 11'
Width: 24.0'
Under Clearance: 3.0'
Facility Carried: VT 140
Structure Type: CONCRETE FAME
Features Intersected: BROOK
Surface: Bituminous
Maintenance: State

Culvert 7:
Culvert - 1992
Structure No. 300138000711251
Length: 7'
Under Clearance: 4.42'
Facility Carried: VT 140
Structure Type: CAMPPA
Features Intersected: ROARING BROOK
Maintenance: State

Culvert 8:
Culvert - 1992
Structure No. 300138000811251
Length: 8'
Under Clearance: 5.25'
Facility Carried: VT 140
Structure Type: CAMPPA
Features Intersected: BROOK
Maintenance: State

Culvert 9:
Culvert - 1992
Structure No. 300138000911251
Length: 8'
Under Clearance: 5.33'
Facility Carried: VT 140
Structure Type: CAMPPA
Features Intersected: BROOK
Maintenance: State

Bridge 10:
Stringer/multi-beam or girder - 1986
Structure No. 200138001011252
Length: 118'
Width: 32.7'
Facility Carried: VT 00140 ML
Structure Type: 2 SP CONT STEEL BEAM
Features Intersected: MILL RIVER
Surface: Bituminous
Maintenance/Ownership: State

Bridge 11:
Tee Beam - 1928
Structure No. 200138001111252
Length: 41'
Width: 33.0'
Facility Carried: VT 00140 ML
Structure Type: TBEAM WIDE W SLAB
Features Intersected: BROOK
Surface: Bituminous
Maintenance/Ownership: State

<p>Historic Projects</p> <ul style="list-style-type: none"> Unknown Retreatment Resurface Bituminous Mix Skinny Mix Bituminous Seal <p>Surface Treated</p> <ul style="list-style-type: none"> Gravel Plant Mix Reclaimed Base and Bituminous Concrete Concrete <p>Functional Class</p> <ul style="list-style-type: none"> 1 - Interstate System 2 - Other Freeways and Expressways 3 - Principal Arterial 4 - Minor Arterial 5 - Major Collector 6 - Minor Collector <p>Speed Zones</p> <ul style="list-style-type: none"> 25 30 35 40 45 50 55 60 65 <p>Curves</p> <ul style="list-style-type: none"> Left Right <p>Grades</p> <ul style="list-style-type: none"> Left grade up Right grade down <p>Traffic Counters</p> <ul style="list-style-type: none"> Continuous (CTC) Weigh-In-Motion (WIM) Short-Term, Scheduled Short-Term, Unscheduled <p>Crash Locations</p> <ul style="list-style-type: none"> Fatal Injury Property Damage Only Unknown Crash Type <p>High Crash Locations (HCL's)</p> <p>HCL No. 201 - 300 (21 - 30) 301 - 400 (31 - 40) 401 - 800 (41 - 113)</p>	<p>Mileage by Functional Class By Sheet</p> <p>0138 5 - Major Collector 6.343</p>	<p>Mileage by Town By Sheet</p> <p>WALLINGFORD - V140-1125 6.343 of 6.343</p>	<p>DISTRICT</p> <p>3</p>	<p>TOWN</p> <p>WALLINGFORD</p>	<p>Date: 12/03/19</p>	<p>ROUTE</p> <p>VT-140</p> <p>ETE mileage: 0.0 to 6.343</p>
--	--	--	---------------------------------	---------------------------------------	------------------------------	--