Route Log and Progress Chart

DRAFT

Please Note: Errors and Omissions May Exist.
Contact the VTrans Mapping Section with questions or concerns.

DISTRICT	TOWN	ROUTE
3	WEST RUTLAND	VT-133

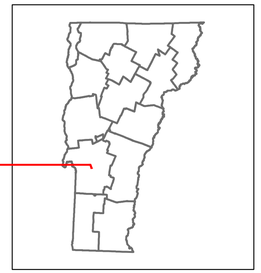

VERMONT 133

Base Map

1 in = 500 feet

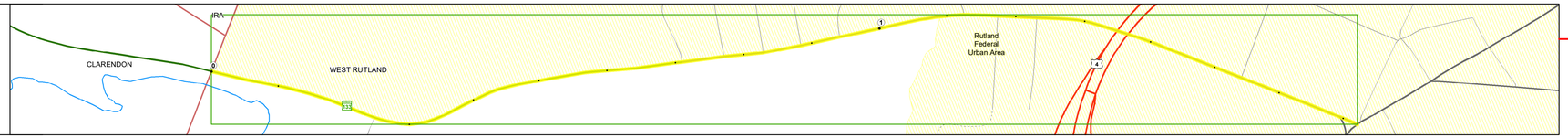

Stick Diagram

- Town Center
- Intersecting State Routes (excl. ramps/approaches)
- Other Intersecting Highways, Ramps, Approaches
- Railroad Crossings
- Primary Structures
- Secondary Structures
- Divided State Highway
- State Highway
- Divided Town Highway
- Town Highway
- Streams (Hydraulic Structure)
- Town Boundary
- Village/UC Boundaries
- District Boundaries
- State/Town Highway Change
- Divided Highway Limits
- Ghost Section Boundary
- Federal Urban Area Limits

Scale: 1 INCH = 2,000 FEET

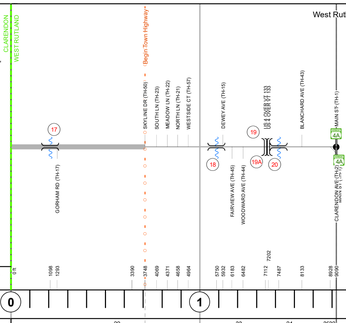

Road Widths

Travellane: 22, 33, 24, 3032
Roadway: 26, 25, 27, 25, 24, 28, 33, 30, 3648
Lane Count: 2
Base / Subbase: 18" Gravel

Curves

3.6, 7.3, 5.7, 3, 6

Grades

-4.5

Guardrails

Rumblestrips

Historic Projects

1991: PMA 9204
1996: STP 9616(1)S
1978: Unknown
1980: Unknown
1977: M 3400(1)
1971: SA
1963: S 0141(1) SA
1942: SA
1941: SA
1940: SA
0: SA

Maintenance Garage

District 3 - HWY Maintenance Castleton Garage

Speed Zone

40

Functional Class

5
4

National Highway System

Limited Access Highway

Customer Service Level

Local Connector
Class 1 Town Highway

Traffic Counters

AADT

2018	3300	3900
2017	3300	4400
2016	3400	5000
2015	3400	5500
2014	3500	5600

Crash Locations

2018
2017
2016
2015
2014

STRUCTURE DESCRIPTIONS

Bridge 17:
Slab - 1937
Structure No. 300141001711281
Length: 16'
Width: 27.5'
Under Clearance: 5.33'
Facility Carried: VT133
Structure Type: CONCRETE SLAB
Features Intersected: BROOK
Surface: Bituminous
Maintenance: State

Culvert 18:
Culvert - 1926
Structure No. 303400001811281
Length: 10'
Width: 28.9'
Under Clearance: 5.5'
Facility Carried: VT133
Structure Type: RC BOX
Features Intersected: BROOK
Surface: Bituminous
Maintenance: State

Bridge 19:
Stringer/multi-beam or girder - 1968
Structure No. 200020015E11282
Length: 99'
Facility Carried: US 04 ML
Structure Type: ROLLED BEAM
Features Intersected: US 4 OVER VT 133

Bridge 19A:
Stringer/multi-beam or girder - 1968
Structure No. 200020015W11282
Length: 99'
Facility Carried: US 04 ML
Structure Type: ROLLED BEAM
Features Intersected: US 4 OVER VT 133

Bridge 20:
Slab - 1928
Structure No. 303400002011281
Length: 18'
Width: 41.0'
Under Clearance: 3.33'
Facility Carried: VT133
Structure Type: CONCRETE SLAB
Features Intersected: BROOK
Surface: Bituminous
Maintenance: State

Historic Projects

- Unknown
- Retreatment
- Resurface
- Bituminous Mix
- Skinny Mix
- Bituminous Seal
- Bituminous Concrete
- Bituminous Macadam
- Cold Plane and Bituminous Concrete
- Concrete
- Gravel
- Surface Treated Gravel
- Plant Mix
- Reclaimed Base and Bituminous Concrete

Indicated plans available - http://vtransmap01.act.state.vt.us/rp/dpr/Dwebstore/

Functional Class

- 1 - Interstate System
- 2 - Other Freeways and Expressways
- 3 - Principal Arterial
- 4 - Minor Arterial
- 5 - Major Collector
- 6 - Minor Collector

Speed Zones

SPEED LIMIT 25, 30, 35, 40, 45, 50, 55, 60, 65

Curves

(degrees) Left, Right

Grades

(percent) grade up, grade down

Road Widths

(ft)

Traffic Counters

- Continuous (CTC)
- Weigh-In-Motion (WIM)
- Short-Term, Scheduled
- Short-Term, Unscheduled

(counter ID)

AADT

(AADT)

Crash Locations

- Fatal
- Injury
- Property Damage Only
- Unknown Crash Type

High Crash Locations (HCL's)

Sections (& Intersections)

HCL No.
- 1 - 100 (1 - 10)
- 101 - 200 (11 - 20)
- 201 - 300 (21 - 30)
- 301 - 400 (31 - 40)
- 401 - 800 (41 - 113)

Mileage by Functional Class By Sheet

3400	4 - Minor Arterial	1.080
0141	5 - Major Collector	0.642

Page Total Mileage: 1.722 mi

Mileage by Town By Sheet

WEST RUTLAND - V133-1128	1.722 of 1.722

Page Total Mileage: 1.722 mi

DISTRICT	TOWN	Date: 12/03/19	ROUTE
3	WEST RUTLAND	1 of 1 TWN mileage: 0.0 to 1.722	VT-133 ETE mileage: 20.754 to 22.476