

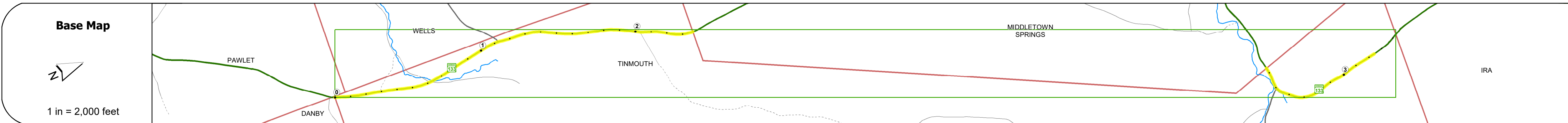
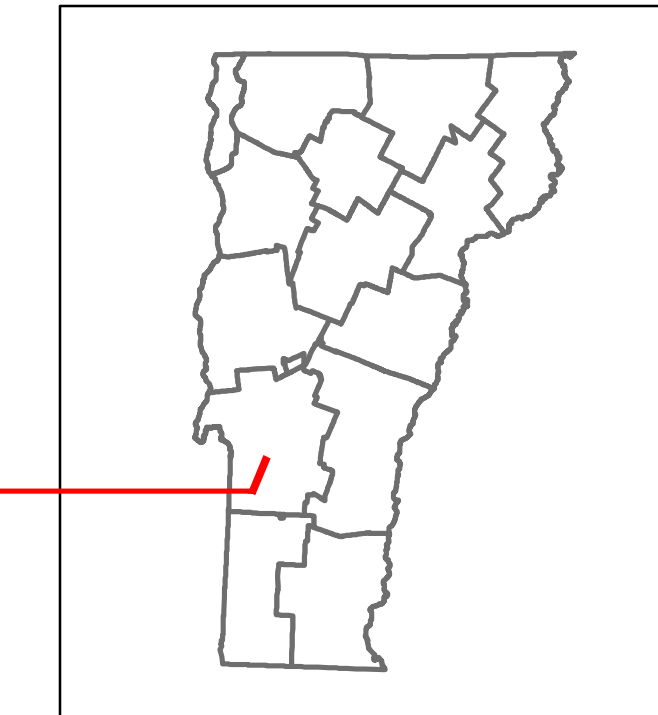


# Route Log and Progress Chart

**DRAFT**

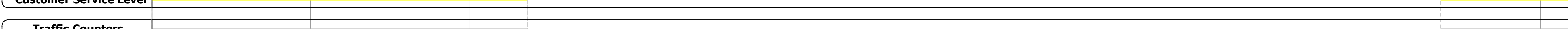
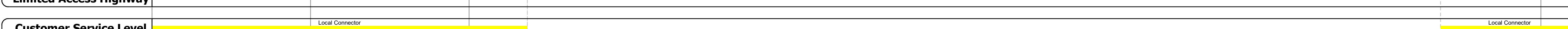





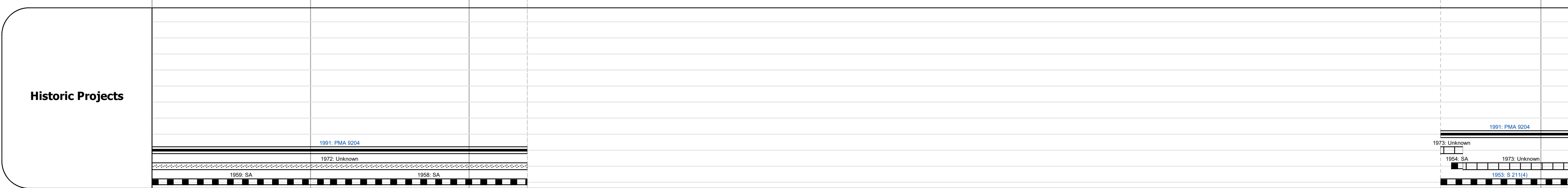
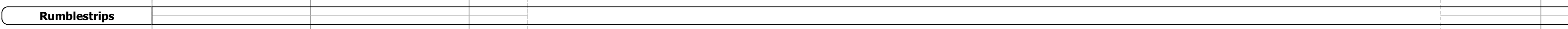




Please Note: Errors and Omissions May Exist.  
Contact the VTrans Mapping Section with questions or concerns.

DISTRICT	TOWN	ROUTE
3	TINMOUTH	VT-133




## STRUCTURE DESCRIPTIONS

Bridge 5:  
Slab - 1900  
Structure No. 300139000511241  
Length: 18'  
Width: 26.0'  
Under Clearance: 4.5'  
Facility Carried: VT 133  
Structure Type: CONCRETE SLAB  
Features Intersected: WELLS BK.  
Surface: Bituminous  
Maintenance: State



Year	2018	2017	2016	2015	2014
ADT	540	530	510	500	490
ADT	690	670	660	640	630



<b>Historic Projects</b> Bituminous Concrete, Retreatment, Resurface, Bituminous Mix, Skiny Mix, Bituminous Seal, Surface Treated Gravel, Plant Mix, Reclaimed Base and Bituminous Concrete	<b>Functional Class</b> 1- Interstate System, 2- Other Freeways and Expressways, 3- Principal Arterial, 4- Minor Arterial, 5- Major Collector, 6- Minor Collector	<b>Curves</b> Left (degrees), Right (degrees), Grades (percent) grade up, Grades (percent) grade down	<b>Traffic Counters</b> Continuous (CTC), Weigh-In-Motion (WIM), Short-Term, Scheduled, Short-Term, Unscheduled	<b>Crash Locations</b> Fatal, Injury, Property Damage Only, Unknown Crash Type	<b>Mileage by Functional Class By Sheet</b> 0141 5 - Major Collector 0.732 0138 5 - Major Collector 0.141 0139 5 - Major Collector 2.367	<b>Mileage by Town By Sheet</b> TINMOUTH - V133-1124 3.24 of 3.431	<b>DISTRICT</b> 3	<b>TOWN</b> TINMOUTH	<b>Date:</b> 12/03/19	<b>ROUTE</b> VT-133
					<b>Page Total Mileage:</b> 3.240 mi	<b>Page Total Mileage:</b> 3.24 mi	<b>1 of 2</b> TWN mileage: 0.0 to 3.24	<b>ETE mileage:</b> 5.349 to 7.716 13.476 to 14.349		