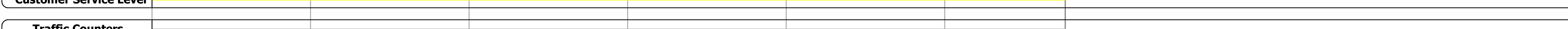






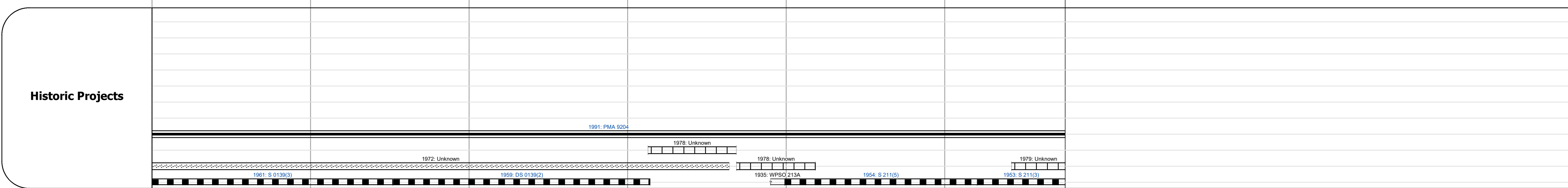
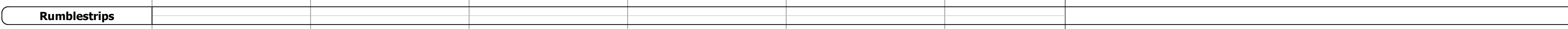
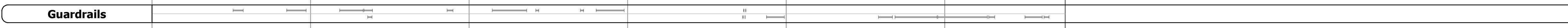
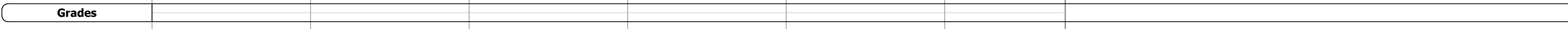

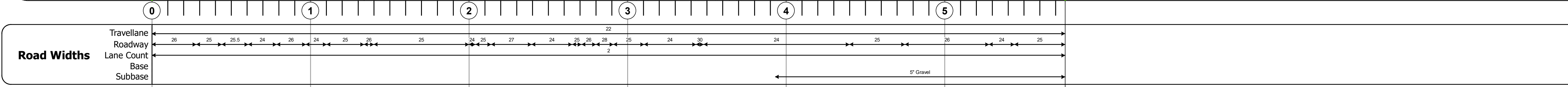
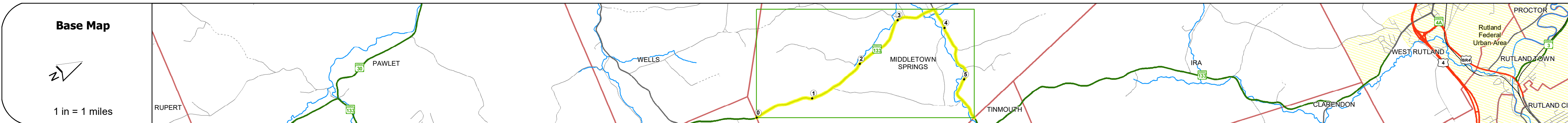
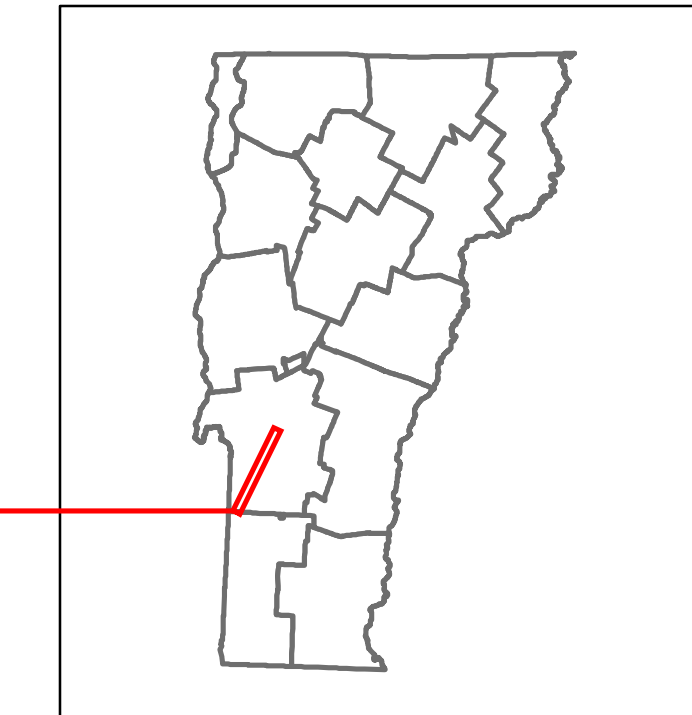



DISTRICT	TOWN	ROUTE
3	MIDDLETOWN SPRINGS	VT-133



Year	Counter 1	Counter 2	Counter 3	Counter 4
2018	690	1000	1300	
2017	670	1000	1300	
2016	680	1100	1400	
2015	640	1100	1400	
2014	630	1100	1400	



### STRUCTURE DESCRIPTIONS

**Bridge 8:**  
Slab - 1931  
Structure No. 300139000811111  
Length: 14'  
Width: 30.1'  
Under Clearance: 4.42'  
Facility Carried: VT 133  
Structure Type: CONCRETE SLAB  
Features Intersected: IRA BROOK  
Surface: Bituminous  
Maintenance: State

**Bridge 9:**  
Tee Beam - 1915  
Structure No. 200139000911112  
Length: 43'  
Width: 29.7'  
Facility Carried: VT 00133 ML  
Structure Type: CONC TBM WIDE W/ SLAB  
Features Intersected: POULTNEY RIVER  
Surface: Bituminous  
Maintenance/Ownership: State

**Bridge 10:**  
Stringer/multi-beam or girder - 1936  
Structure No. 200138001011112  
Length: 54'  
Width: 23.6'  
Facility Carried: VT 00133 ML  
Structure Type: ROLLED BEAM  
Features Intersected: NORTH BROOK  
Surface: Bituminous  
Maintenance/Ownership: State

**Culvert 11:**  
Culvert - 1954  
Structure No. 300138001111111  
Length: 6'  
Under Clearance: 4.58'  
Facility Carried: VT 133  
Structure Type: ACCMPP  
Features Intersected: TRAIN BROOK  
Maintenance: State

<b>Historic Projects</b> <ul style="list-style-type: none"> <li>Unknown</li> <li>Retreatment</li> <li>Resurface</li> <li>Bituminous Mix</li> <li>Skippy Mix</li> <li>Bituminous Seal</li> </ul>	<b>Functional Class</b> <ul style="list-style-type: none"> <li>1 - Interstate System</li> <li>2 - Other Freeways and Expressways</li> <li>3 - Principal Arterial</li> <li>4 - Minor Arterial</li> <li>5 - Major Collector</li> <li>6 - Minor Collector</li> </ul>	<b>Curves</b> <ul style="list-style-type: none"> <li>Left (degrees)</li> <li>Right (degrees)</li> </ul>	<b>Grades</b> <ul style="list-style-type: none"> <li>Left (percent) grade up</li> <li>Right (percent) grade down</li> </ul>	<b>Traffic Counters</b> <ul style="list-style-type: none"> <li>Continuous (CTC)</li> <li>Weigh-In-Motion (WIM)</li> <li>Short-Term, Scheduled</li> <li>Short-Term, Unscheduled</li> </ul>	<b>Crash Locations</b> <ul style="list-style-type: none"> <li>Fatal</li> <li>Injury</li> <li>Property Damage Only</li> <li>Unknown Crash Type</li> </ul>	<b>Mileage by Functional Class By Sheet</b> 0139 5 - Major Collector 3.643 0138 5 - Major Collector 2.117	<b>Mileage by Town By Sheet</b> MIDDLETOWN SPRINGS - v133-1111 5.76 of 5.76	<b>DISTRICT</b> 3	<b>TOWN</b> MIDDLETOWN SPRINGS	<b>Date:</b> 12/03/19	<b>ROUTE</b> VT-133 ETE mileage: 7.716 to 13.476
<b>Speed Zones</b> 						<b>Page Total Mileage: 5.760 mi</b>		<b>Page Total Mileage: 5.76 mi</b>		<b>1 of 1</b> TWN mileage: 0.0 to 5.76	